



Conservation and Recreation Parks

Discover important habitats, geological and archaeological wonders, stunning views, walking trails, and a range of recreational activities in these parks, managed by National Parks SA

- 1


Hallett Cove Conservation Park **C12**
Heron Way, Hallett Cove |  
- 2

Marino Conservation Park **D10**
Nimboya Road, Marino
- 3

O'Halloran Hill Recreation Park **F10**
Majors Road, Seaview Downs

Glenthorne National Park
Follow the creation of Glenthorne National Park at glenthorne.sa.gov.au


For information on accessing and visiting these Parks visit parks.sa.gov.au



Coast and Marine

Explore a coastline of high cliffs, small coves, rocky beaches and reefs. Marion's coast includes the culturally significant Tjilbruke Dreaming Trail and world-famous geology at Hallett Cove

- 4

Hallett Cove Beach **C12**
Heron Way, Hallett Cove |  
- 5

Hallett Cove Reef **C12**
Heron Way, Hallett Cove (offshore)
- 6

Hallett Headland **C13**
Petrel Close, Hallett Cove
- 7


Marino Rocks Foreshore **D9**
Marine Parade, Marino |  






Wetlands and rivers



Enjoy Marion's wetlands and rivers, known for their natural beauty, outdoor recreation, native plants and animals, cultural importance, and environmental education opportunities

- 8


Glade Crescent Wetland **D12**
Glade Crescent, Hallett Cove | 
- 9


Lower Field River **C13**
Cormorant Reserve Cormorant Drive, Hallett Cove | 
- 10

Oaklands Education Centre **G4**
237 Oaklands Road, Oaklands Park |  
- 11

Oaklands Wetland **G5**
Oaklands Road, Oaklands Park |  
- 12

Sturt River **G4**
South Road (Warriparinga) to Anzac Highway
- 13



Warriparinga Wetlands **H6**
Sturt Road, Bedford Park | 







Parks and playgrounds



Enjoy nature play at one of Council's many parks and playgrounds. Discover things like water and sand, rocks and logs, natural loose parts, native plants and animals, ponds, and wide-open spaces

- 14



Edwardstown Soldiers' Memorial Recreation Ground **H3**
Wood St, South Plympton |  
- 15


Gully Road North Reserve **F8**
Gully Road, Seacliff Park |  
- 16


Hendrie Street Reserve Inclusive Playground **G4**
Hendrie Street, Park Home |  
- 17

Heron Way Reserve **C12**
Heron Way, Hallett Cove |  
- 18

Hugh Johnson Boulevard Reserve **F12**
Hugh Johnson Boulevard, Sheidow Park
- 19

Jervois Street Reserve **H2**
Jervois Street, South Plympton |  
- 20

Kenton Avenue Reserve **G5**
Kenton Avenue, Oaklands Park | 
- 21

Linear Park Reserve (Waterfall Creek) **E11**
Slade Crescent, Hallett Cove | 
- 22

Lucretia Way Reserve **C11**
Lucretia Way, Hallett Cove

- 23

Mostyn Road Reserve **G8**
Mostyn Road, Darlington | 
- 24

Oaklands Estate Reserve **G5**
Oaklands Road, Oaklands Park |  
- 25

Roy Lander Reserve **F9**
Davey Crescent, Seaview Downs
- 26

Tarturninthe **H6**
Abbey Road, Mitchell Park



Community gardens

Join a community garden. Connect with local people, build a sense of community, grow healthy fruit and vegetables, beautify your area and improve your well-being


- 27


Clovelly Park Community Garden **H5**
Clovelly Park Primary School, 1 Renown Place Clovelly Park
- 28

Glandore Community Garden **H1**
25 Naldera Street, Glandore | 
- 29

Marino Community Garden **E8**
25 Newlands Avenue, Marino
- 30

MarionLIFE Community Garden **H5**
Corner of Marion Rd and Alawoona Ave, Mitchell Park
- 31


Trott Park Community Garden **F11**
34 Hessing Crescent, Trott Park |  







Linear and shared-use trails

Be active outdoors with Council's shared-use trails. Take in the views, travel along the river or coast, see historic buildings, important fauna and environmental sites, and other valued local features

- 32

Coast to Vines Trail **D9**
Commences at Marino Rocks station (through to South Road) | 
- 33

Sturt River Linear Park Trail **H7**
South Road (Warriparinga) to Anzac Highway |  
- 34


Waterfall Creek Linear Trail **E11**
Aroona Avenue to Quailo Avenue, Hallett Cove |  







Cultural spaces and public art

Connect with nature through culture and art. Explore new ideas and learn about Kaurna culture, history, local issues, stories, traditions, and our community values



- 35

'Coastal Interpretive Signage' by Barbary O'Brien **B13** *Hallett Cove Beach to Balboa Drive* | 
- 36

'Hallett Cove, One Million Years' by Stephen Whittington, Margit Bruenner and Sebastian Tomczak **E12** *Cove Civic Centre, Ragamuffin Drive Hallett Cove* |  
- 37

Living Kaurna Cultural Centre **H7**
Warriparinga Way, Bedford Park |  
- 38

'Locally Indigenous' by Aurelia Carbone **D12**
Coast to Vines Rail Trail between Hallett Cove Railway Station and Capella Drive
- 39

'Tjilbruke Gateway' by Margaret Worth, Sherry Rankine and Gavin Malone and 'Warriparinga Wetland Water Sculpture' by Andrew Stock and John Wood **H6** *Warriparinga Way and Sturt Road Bedford Park* |  



Tonsley

Relax and interact with nature in the landscaped forest areas, found within the Main Assembly Building of this '6 Star Green Star' accredited development

- 40

Central Forest, Tonsley Innovation District **I5**
1284 South Road, Clovelly Park |  

Disclaimer: Whilst every effort has been made to ensure the accuracy of this resource, changes may occur over time. Please visit marion.sa.gov.au for further information on visiting sites and accessibility.



Caring for nature

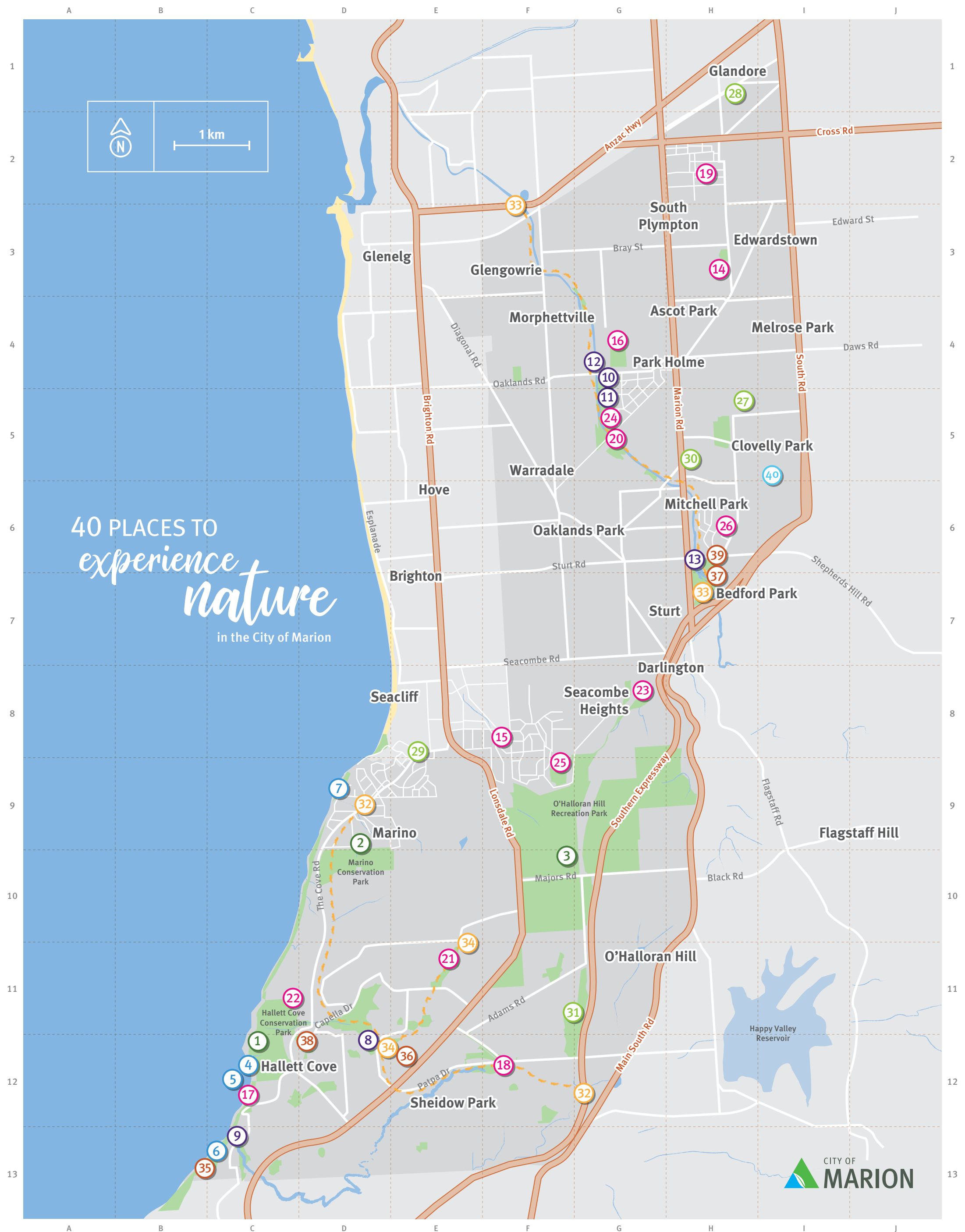
It's important to look after our natural environments while enjoying time outdoors. There are a few easy ways you can help:

- Stay on trails to protect plants and animals
- Respect geological, heritage and environmental sites
- Keep our wildlife wild – don't feed, take or distress animals
- Leave wildflowers and plants (look but don't pick)
- Put litter in bins provided or take it with you
- Clean up after your dog
- Lend a hand - join a local conservation group



This list is part of a series of 100 ways residents can connect with nature in the City of Marion. Find out more information, ideas, and news on up-coming nature events at marion.sa.gov.au





MAP KEY

Conservation and Recreation Parks

Coast and Marine

Wetlands and rivers

Parks and playgrounds

Community gardens

Linear and shared-use trailsCultural spaces and public artMajor Roads