



OPEN SPACE PLAN 2018 - 2028



OPEN SPACE PLAN

In the future, areas of the City of Marion will subject to increasing housing densities, specifically along Marion Road and around Tonsley. Council will need to proactively respond to higher density urban development in these areas and influence the appropriate provision and quality of open space and lifestyle opportunities.

It is important to not only have a good provision of open space but also consider the quality of the city's reserves to provide flexible open space that compensates for the lack of private open space.

Access to local parks that provide opportunities for play, recreational fitness activities and non-organised sport will be key design elements to create liveable communities.

Consideration will need to be given to the population and the character of the surrounding area when planning for open space developments. A 'needs based' assessment that considers the socio-demographic composition of the population will assist with options for developments.

The Open Space Plan has nine focus areas to renew, develop and improve open space within the City of Marion. The following objectives are proposed against each focus area.

Open Space is any piece of City of Marion owned land that is accessible to the public and is not a building, that provides opportunity for recreation and / or conservation.

Open Space can include:

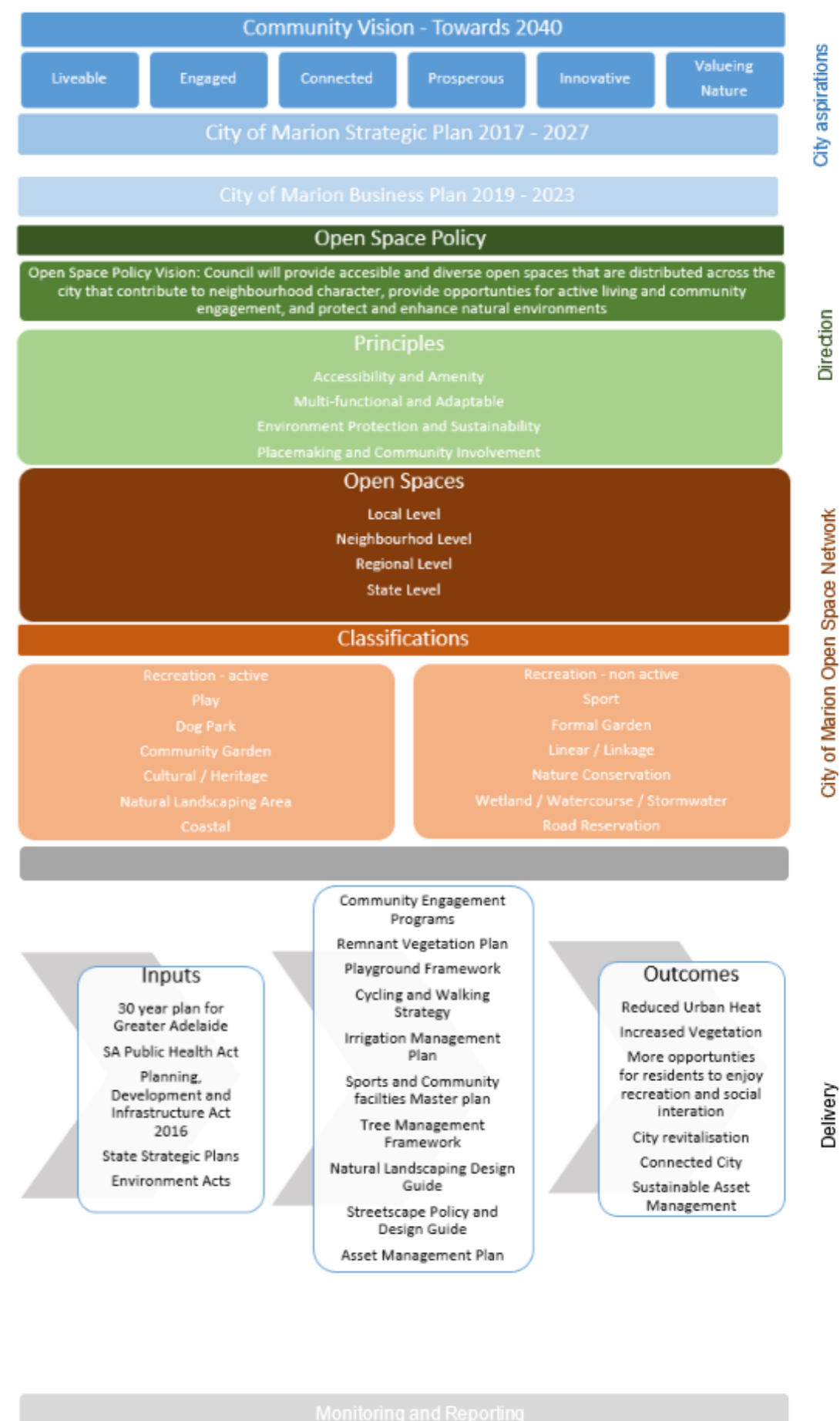
- Green space, including reserves and community gardens
- Playgrounds and Youth Recreation spaces
- Public plazas
- Community Courts

For the purpose of this plan, Open Space is not a verge or roundabout, unless specifically mentioned.

Focus Area	Objective
Low Open space areas	Improve the provision of open space in the areas with low provision across the City.
Environmental needs (people and nature)	Strengthen biodiversity, ecosystems and natural settings for our residents and the environment.
Open space activities	Create a vibrant city through the development, irrigation and renewal of open space to encourage active and healthy lifestyles and connect communities.
Partnership Projects	Develop partnerships to support the delivery of open spaces to maximise community outcomes.
Linkages and access to open space	Improve connections and access to open space
Promotion of Open Space	Improve community awareness of open space through effective marketing. Improve community awareness in open space through informative signage
Innovative use of open space	Create and enhance open spaces with the development of innovative treatments and activities to encourage healthy lifestyles
Integration with other open space related programs	Ensure a holistic and integrated approach to open space developments through considering all of Councils open space related programs and smart cities programs.
Asset Management	Improve asset management through the provision of planning and maintenance programs

A comprehensive review of all of City of Marion's open space connected these focus areas to the City of Marion vision, strategic and business plans to identify open space projects.

The Open Space Policy (2018) underpins the Open Space Plan, aligning a hierarchy and classification to each project.



CONSIDERATIONS

The City of Marion is focussed on achieving an equitable spread of appealing and functional open space across the city. Consideration has been given to achieving equitable distribution of facilities across the city such as basketball courts, fitness nodes, BBQ's and other recreational sport facilities.

Analysis considers current and future needs of the community and where there is open space to meet these considerations, or what is required for this to occur.

Specific consideration has been given to the following when developing the Open Space Plan:

QUALITY OF OPEN SPACE

1. Council will create accessible open spaces that provide quality opportunities for residents.
2. Council will support the development of quality open space that corresponds to the hierarchy and classifications set out in the Open Space Policy
3. Maintenance of open space will reflect the quality determined by the open space and playground policies.
4. Open Space design will consider residents need to value and interact with nature.

OPEN SPACE ENGAGEMENT METHODOLOGY

1. A methodology framework will be created
2. Residents will be invited to be involved with open space projects that have a value of \$50,000 or more
3. Community assistance to support design of open space will be supported in line with the methodology frameworks for open space and playgrounds
4. Where opportunity exists, Council will encourage local groups and schools to adopt open spaces to assist with care of trees and landscapes to create a sense of community ownership

INFRASTRUCTURE

1. Toilets will be considered in Regional Open Spaces and Playgrounds and according to the toilet provision statement. See Appendix A.
2. Car parking should be considered at Regional Open Spaces and Playgrounds.
3. Exercise equipment will be considered where there is a gap in provision and suitable open space exists.
4. WSUD opportunities will be explored throughout all open space design.
5. Youth facilities such as skate parks will be considered after internal and external consultation.
6. In principle, the City of Marion will provide a seat and / or drink fountain at all accessible open space. These items will be considered on a case by case basis and based on classifications and hierarchy.

EQUITY OF OPEN SPACE

1. Respond to community needs such as age or disadvantage when planning open space

NATURE PLAY

1. The City of Marion places a high value on nature play and will develop the open space plan to ensure that nature play opportunities are explored.

CULTURAL AND HERITAGE VALUES

1. Council will consider appropriate locations to reflect Cultural and Heritage values through infrastructure, interpretive signage or design.
2. Council will liaise with Cultural and Heritage groups to develop ideas within Open Space on a case by case basis.

SAFETY

1. Council will provide a range of recreation opportunities across the city, including fenced play areas for young children. Fencing will be provided if a safety need exists or where there is a lack of provision of a fenced play area.
2. Where appropriate, open spaces will be designed to allow for passive surveillance and other CEPTD principles.
3. Council will support community and internal programs that maximise use of open space.
4. Community involvement will be encouraged to maintain a sense of ownership.



Crown Street Reserve

CONSIDERATIONS

MANAGEMENT

1. Council will focus management resources according to the open space hierarchy.
2. Open spaces will be monitored to ensure they are fit for purpose.
3. Resources to maintain open space will be planned in the long term and monitored yearly.
4. Council will work with other authorities, such as DPTI, to ensure maintenance in open space is maintained to a quality level.
5. Open space will be designed with internal consultation to ensure tree and plant species are sustainable and appropriate.

OPEN SPACE ACTIVITIES

1. Activities provided in open space will cater for sport, recreational sport, leisure and play opportunities where appropriate.
2. Where appropriate recreational sport infrastructure such as sport goals will be considered.
3. Community courts, providing for tennis, basketball and netball will be strategically upgraded and constructed, responding to gaps in provision.

CHANGES TO OPEN SPACE

1. Changes to open space hierarchy, functionality, and decisions about optimisation will be considered based on the following
 - a. Open Space provision in the surrounding area
 - b. Provision of particular activities in the area
 - c. Appropriateness of the open space for development (ie small)
 - d. Community demand
 - e. Urban heat and tree canopy cover in the area
2. Council will consult with local communities prior to changing the use or functionality of open space, according to the Open Space Methodology.

SIGNAGE

1. All playgrounds and regional open spaces will have naming signage which incorporates regulation needs.
2. Signage should be consolidated in open space to minimise visual clutter.
3. Interpretation of historical, cultural and environmental values can create interest within open space and will be considered in the design
4. Directional signage in linear open spaces should be considered.

LIGHTING

1. Security Lighting will be considered in open space where:
 - a. The open space is used as a pedestrian link to a community facility, public transport or commercial hub after hours.
 - b. There are no other effective measures to improve safety
 - c. Where there is strong community demand and considering a,b
2. Lighting which promotes facility use at night will be considered only in open space that is associated with major youth facilities such as skate parks, dog parks or that have major sporting facilities.
3. Open Space lighting should be consistent throughout the city and ensure maximum resilience to vandalism.

SUSTAINABILITY

1. Design principles for open space will consider environmentally sustainable principles and City of Marion policies and programs relating to the environment.
2. WSUD will be considered in open space design
3. The Tree management Framework will be considered in open space design
4. The Remnant Native Vegetation Plan will be considered in open space design



Oaklands Estate Reserve Stage 2

CONSIDERATIONS

IRRIGATION

- 1. Where suitable open space will be designed using the natural landscapes design and maintenance guidelines
- 2. Where irrigation is considered the irrigation guidelines should be applied

SHADE

- 1. Tree planting for shade will be considered at all open space developments.
- 2. Council will consider artificial shade in playgrounds at a neighbourhood level and above.
- 3. Shade in open space will be considered according to the open space service levels.

DOG FRIENDLY AREAS

- 1. The management of dogs in open space will be guided by Council’s Dog exercise off leash and on leash areas.
- 2. In addition to dog parks, Council will provide dog friendly open spaces with infrastructure such as dog bowls, seating and trails that promote dog walking as shown in Appendix B.
- 3. Dog park provision that is formal off lead, fenced dog areas will be planned by Council with extensive community consultation.
- 4. Dog regulations will be clearly displayed at open space with playgrounds and other recreational infrastructure.

ADDITIONAL OPEN SPACE PROVISION

- 1. Where there is low open space provision in the City of Marion, Council may seek to obtain new open space.
- 2. Council may work in partnership with schools and other community groups to provide greater open space opportunities.
- 3. Council will work with new developments to provide the most suitable open space provision for that area.

ACCESS


- 1. Where access to open space is difficult, the open space plan will develop suitable access to open space.
- 2. The cycling and walking strategy will be considered when planning and developing open space to ensure access to open space along the network.

WALKING AND CYCLING GUIDELINES

- 1. Development in open space will prioritise the action plan for implementing walking and cycling improvements in the City Of Marion (Appendix C)

SMART TECHNOLOGY AND DATA

- 1. The inclusion of smart technology & infrastructure will be considered in open space development to assist with achieving our ‘Smart Places’ pillar within the City of Marion Smart Strategic Plan.
- 2. Smart Places harness data, technology and infrastructure to support our community to flourish through improved service delivery and help to achieve our strategic community vision themes.



Hazelmere Road Reserve

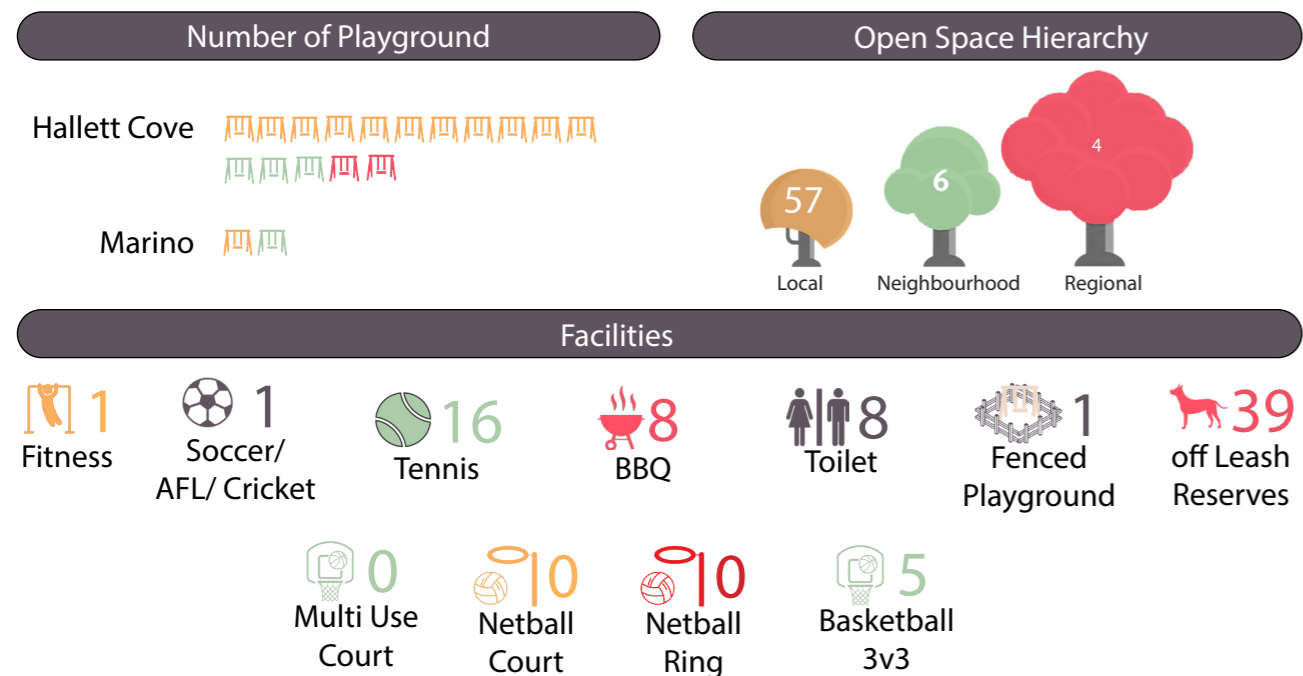
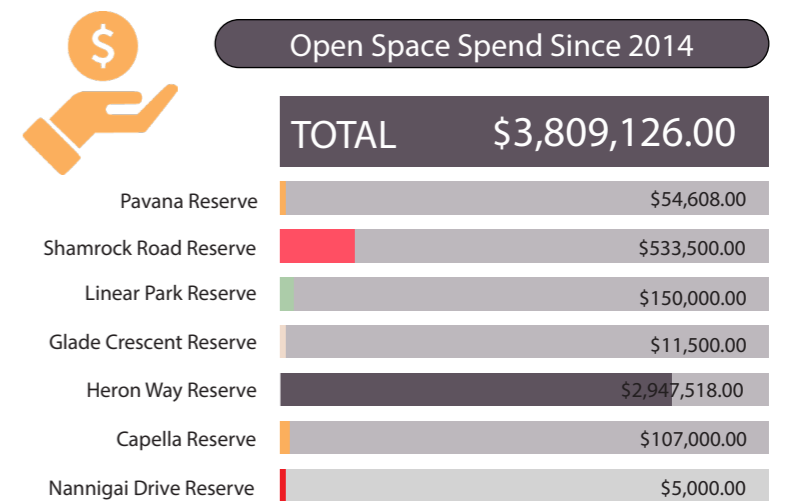
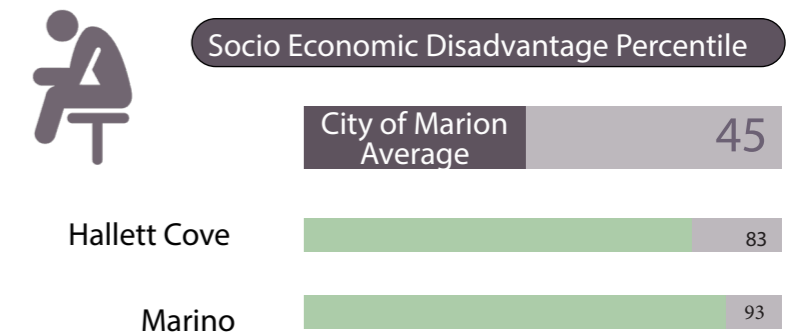
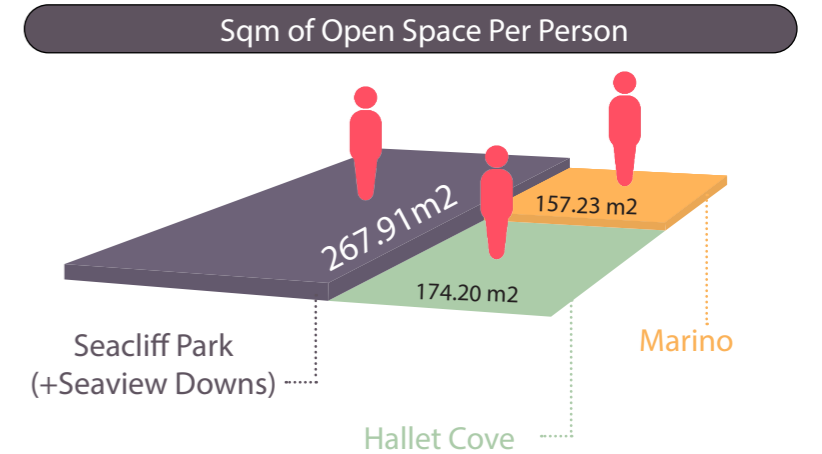
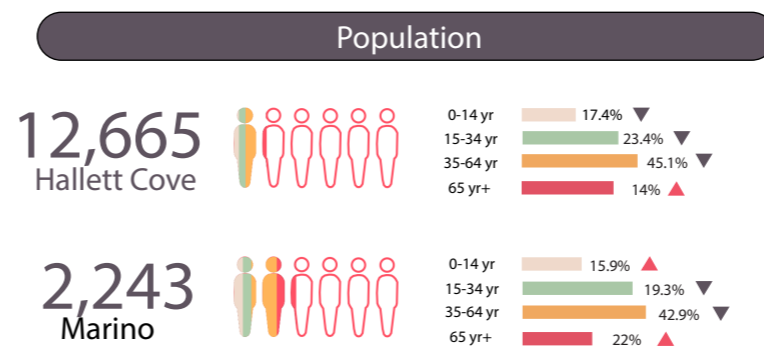

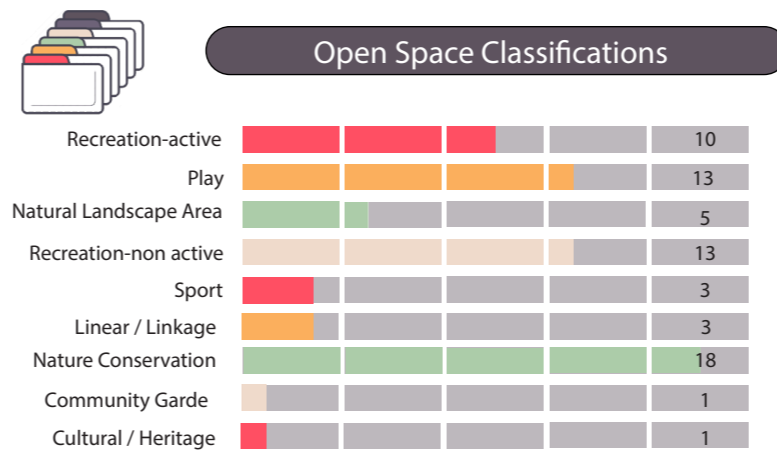
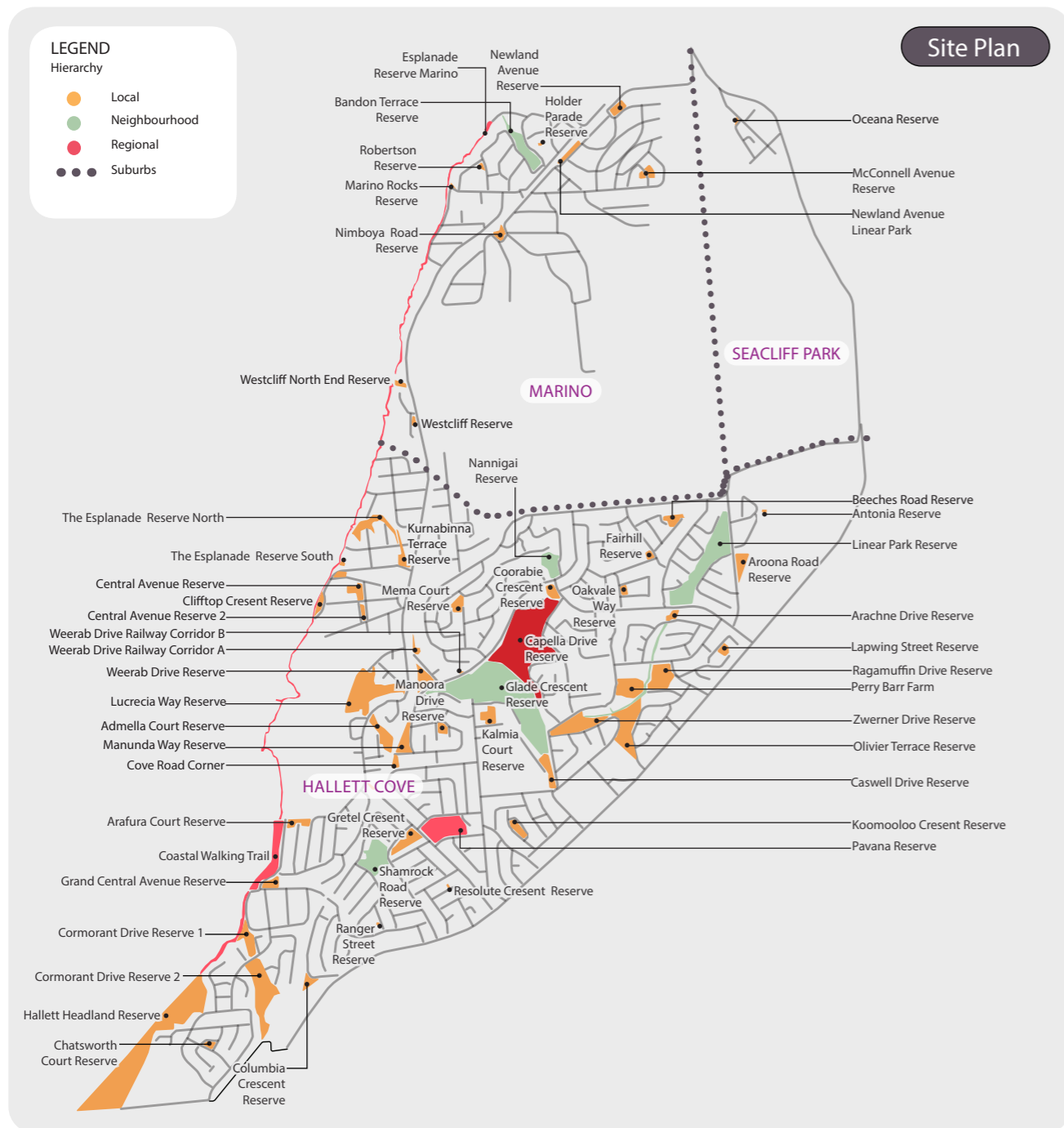
OPEN SPACE PROGRAM

PLANNING

The Open Space Plan provides an eight year plan of works to ensure that the City of Marion plans, manages and develops a variety of open space to improve sustainable environmental outcomes and our community’s individual and collective health and wellbeing.

The Open Space Plan is prioritised to coincide with the endorsed Playground program and other open space works. Where a playground is being designed and constructed, the open space surrounding the playground has been timed to complement that development.

The Open Space Plan is divided into Wards and is attached.



Coastal - Draft Open Space Works

Reserve Name	suburb	Hierarchy classification	Primary classification	Recommended works and projects	Upgrade Service Level	Draft Year
Admella Ct Reserve	HALLETT COVE	Local	Nature Conservation	Add pathway through to Lucretia Way Reserve and the Conservation Park	Linear / Linkage	27/28
Arachne Drive Reserve	HALLETT COVE	Local	Recreation - non active	The trail through Linear Park(s) needs an identity.	Linear / Linkage	26/27
Aroona Road Reserve	HALLETT COVE	Local	Natural Landscaping area	The trail through Linear Park(s) needs an identity.	Linear / Linkage	
Bandon Terrace Reserve	MARINO	Neighbourhood	Play	Upgrade cricket and basketball, add sports goals and fitness equipment. Priority site for Marino.	Sport	19/20
					Natural Landscaping area - northern portion.	26/27
Beeches Road Reserve	HALLETT COVE	Local	Recreation - non-active	Dog Friendly reserve and natural landscaping.	Dog Park	24/25
Capella Drive Reserve	HALLETT COVE	Regional	Recreation - active	To be considered seperately with a precinct plan	Irrigation Toilet ¹	21/22
Central Avenue Reserve	HALLETT COVE	Neighbourhood	Play	Drink fountain	Recreation - active	19/20
Central Avenue Reserve 2	HALLETT COVE	Neighbourhood	Recreation - active	Natural Landscaping (Reserve 2), seating.	Recreation - non active.	19/20
				Community consultation for a multi use court.	Sport	26/27
Chatsworth Court Reserve	HALLETT COVE	Local	Play	Drink fountain	Recreation - active	24/25
Coastal Walking Trail		Regional	Linear/Linkage	Public toilet - possibly Fryer	Recreation - active (toilet)	24/25
Cove Road (Hallett Cove Railway Station)	HALLETT COVE	Regional		Request for bike repair station	Regional Trail	20/21
Coorabie Crescent Reserve (see Capella)	HALLETT COVE	Local	Recreation - non-active	to be considered seperately with a precinct plan		
Cormorant Drive Reserve 1	HALLETT COVE	Local	Nature Conservation	Playground removal. Add nature play elements. Be careful of large sections of	Recreation - active	22/23
Cormorant Drive Reserve 2	HALLETT COVE	Local	Nature conservation	Remnant vegetation.		
Fryer Street Reserve	HALLETT COVE	Local	Coastal	Seating, landscaping, cultural elements, BBQ.	Recreation - non active.	22/23
Gretel Cresent Reserve	HALLETT COVE	Local	Natural Landscaping area	Trail through Pavana to Shamrock - Cycling and Walking Strategy	Linear / Linkage	24/25
Heron Way Reserve	HALLETT COVE	Regional	Recreation - ctive		Irrigation	20/21
Kalmia Court Reserve	HALLETT COVE	Local	Nature Conservation	Apply natural landscaping.	Recreation - non active.	26/27
Koomooloo Cresent Reserve	HALLETT COVE	Local	Play	Drink Fountain	Recreation - active (Irrigation)	24/25
Kurnabinna Tce Reserve	HALLETT COVE	Local	Recreation - non active	Pathway from Peera to Kurnabinna - goat track exists	Linear / Linkage	26/27
Lapwing Street Reserve	HALLETT COVE	Local	Play	Pathways and planting for shade.	Recreation - non active (Recreation - active Irrigation)	22/23
Linear Park Reserve	HALLETT COVE	Local	Linear / Linkage	The trail through Linear Park(s) needs an identity.	Linear / Linkage Local Trail	24/25
Linear Park Reserve	HALLETT COVE	Local	Linear / Linkage	Tunnel under Barramundi Road to be made nice - art? Lighting	Recreation - active (Fitness)	24/25
Linear Park Reserve	HALLETT COVE	Neighbourhood	Play	Drink fountain at playground.		
Lucrecia Way Reserve	HALLETT COVE	Local	Nature Conservation	Opportunity for fitness trail along the pathway.		
Lucrecia Way Reserve	HALLETT COVE	Local	Nature Conservation	Bench and Dog Bowl near Lucrecia Way. Continue path around water to the conservation park. Bench seat other side of bridge looking over water.	Linear / Linkage	26/27
McConnell Avenue Reserve	MARINO	Local	Recreation - active	Replace tennis courts and add multi use. Add drink fountain, shelter, BBQ, landscape. Upgrade irrigation.	Sport (tennis courts)	21/22
McConnell Avenue Reserve	MARINO	Local	Recreation - active		Recreation - active Irrigation	

¹Public toilet funding carried forward



To be determined



Drink fountain only

Red

Must be completed in that year to align with other works

COASTAL WARD
OPEN SPACE PROGRAM



Coastal - Draft Open Space Works

Reserve Name	Suburb	Hierarchy classification	Primary classification	Recommended works and projects	Upgrade Service Level	Draft year
Manoora Drive Reserve	HALLETT COVE	Local	Play	Drink fountain	Recreation - active (Drink fountain , Irrigation)	24/25
Manunda Way Reserve	HALLETT COVE	Local	Nature Conservation	Formalise trail to train station - goat track already exists	Linear / Linkage	25/26
McConnell Avenue Reserve	MARINO	Local	Recreation - active	Upgrade courts to provide 1 multi use court. Add drink fountain, shelter, and landscape. Upgrade irrigation.	Sport (tennis courts)	21/22
McConnell Avenue Reserve	MARINO	Local	Recreation - active		Recreation - active (Irrigation)	21/22
Mema Court Reserve	HALLETT COVE	Local	Play	Drink fountain.	Recreation - active (Irrigation)	27/28 20/21
Nannigai Drive Reserve	HALLETT COVE	Neighbourhood	Recreation - active	to be considered and funded seperately with a precinct plan		
Newland Ave Linear Park	MARINO	Local	Recreation - non active	Seat to be replaced. Biodiversity zone.	Recreation - non active.	27/28
Nimboya Road Reserve	MARINO	Local	Play	Drink fountain. Add a scooter track to the reserve.	Recreation - active	21/22
Oakvale Way Reserve	HALLETT COVE	Local	Play	Drink fountain	Recreation - active (drink fountain)	20/21
Oceana Reserve	SEACLIFF PARK	Local	Recreation - non active	part of Golf Club		
Olivier Terrace Reserve	HALLETT COVE	Local	Play	Drink fountain.	Recreation - active	25/26
Pavana Reserve	HALLETT COVE	Regional	Recreation - active	Upgrade sport fixtures. Apply natural landscaping guidelines. Upgrade basketball and add netball ring when playground is upgraded.	Sport Natural Landscaping area (Irrigation)	24/25
Perry Barr Farm	HALLETT COVE	Local	Recreation - non active	Work with placemakers to see how we can make this site a destination. Partnership potential with Lions Club and Scouts. Addition of an app for a guided tour of the site.	Cultural / Heritage	26/27
Ragamuffin Drive Reserve	HALLETT COVE	Local	Nature Conservation	The trail through Linear Park(s) needs an identity.		
Ranger Street Reserve	HALLETT COVE	Local	Recreation - non active	To be optimised		
Robertson Place Reserve	MARINO	Local	Recreation - non active	Formalise trail to coastal walking trail	Linear / Linkage	26/27
Shamrock Road Reserve	HALLETT COVE	Neighbourhood	Sport	Pathways connecting playground / tennis courts and toilet required. Natural landscaping across site.	Recreation - active	19/20
Weerab Drive Railway Corridor	HALLETT COVE	Local	Nature Conservation	Formalise trail to coast to vines trail	Linear / Linkage	27/28
Weerab Drive Railway Corridor	HALLETT COVE	Local	Nature conservation			
Weerab Drive Reserve	HALLETT COVE	Local	Nature Conservation			
Westcliff Reserve	MARINO	Local	Recreation - non-active	Add a bench seat	Recreation - non active.	21/22
Zwerner Drive Reserve	HALLETT COVE	Local	Recreation - active	The trail through Linear Park(s) needs an identity. Coast to Vines bike repair station?		



To be determined



Drink fountain only



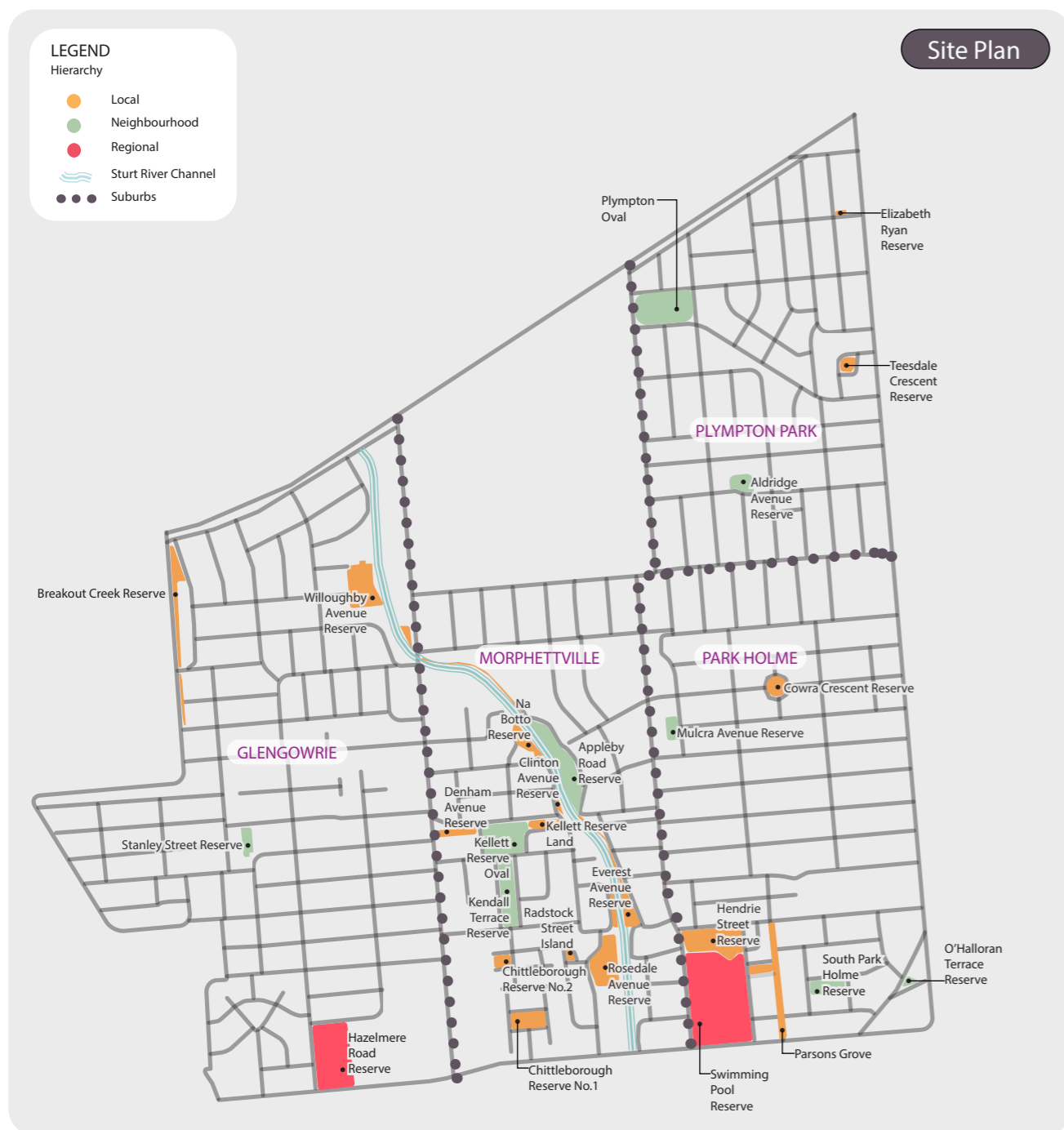
Must be completed in that year to align with other works

COASTAL WARD
OPEN SPACE PROGRAM



Coastal - Continue to Maintain

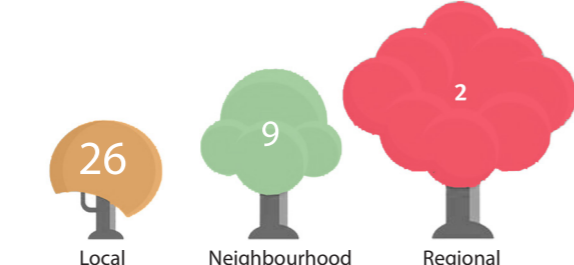
Reserve Name	Suburb	Hierarchy classifica- tion	Primary classification	Irrigation Score	Current Irrigation Area (m2)
Antonia Circuit Reserve	Hallett Cove	Local	Natural Landscaping area		0
Arafura Court Reserve	Hallett Cove	Local	Nature Conservation		0
Caswell Drive Reserve (Glade)	Hallett Cove	Local	Play		0
Clifftop Cresent Reserve	Hallett Cove	Local	Nature Conservation	10	0
Coast park		State	Recreation - active		
Columbia Crescent Reserve	Hallett Cove	Local	Play	11	0
Cove Rd / Railway corner	Hallett Cove	Local	Natural Landscaping area		0
Esplanade Reserve Marino	Marino	Local	Nature Conservation	7	0
Fairhill Road Reserve	Hallett Cove	Local	Recreation - non active		
Glade Crescent Reserve	Hallett Cove	Neighbourhood	Nature Conservation		
Grand Central Avenue Reserve	Hallett Cove	Local	Cultural / heritage		
Hallett Cove Conservation Park	Hallett Cove	State	Recreation - active		
Hallett Headland Reserve	Hallett Cove	Local	Nature conservation		0
Hallett Headland Reserve (small)	Hallett Cove	Local	Nature Conservation		0
Holder Parade Reserve	Marino	Local	Natural Landscaping area		0
Marino Conservation Park	Marino	State	Recreation - active		
Marino Rocks Reserve	Marino	Local	Nature conservation		0
Newland Avenue Reserve	Marino	Local	Community Garden	5	0
Resolute Cresent Reserve	Hallett Cove	Local	Recreation - non - ac- tive	11	0
Robertson Place Reserve	Marino	Local	Coastal	5	0
The Esplanade Reserve North	Hallett Cove	Local	Coastal	7	0
The Esplanade Reserve South	Hallett Cove	Local	Nature Conservation	7	0
Westcliff North End Reserve	Hallett Cove	Local	Coastal		0
					19250



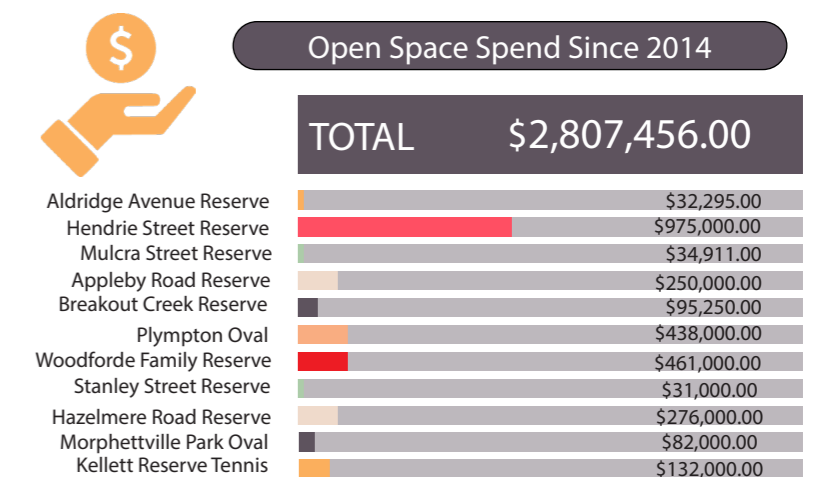
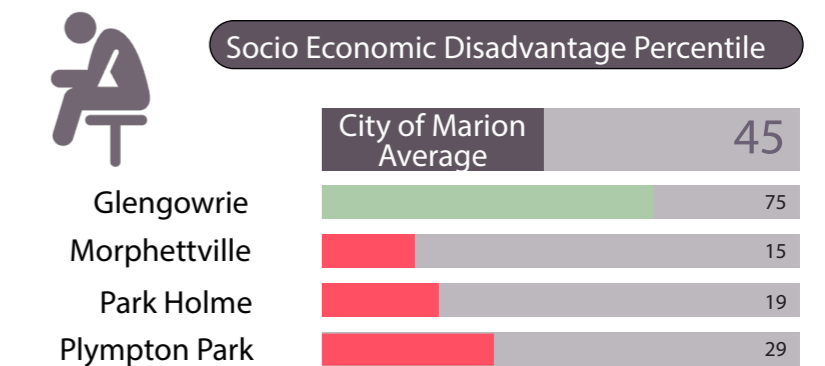
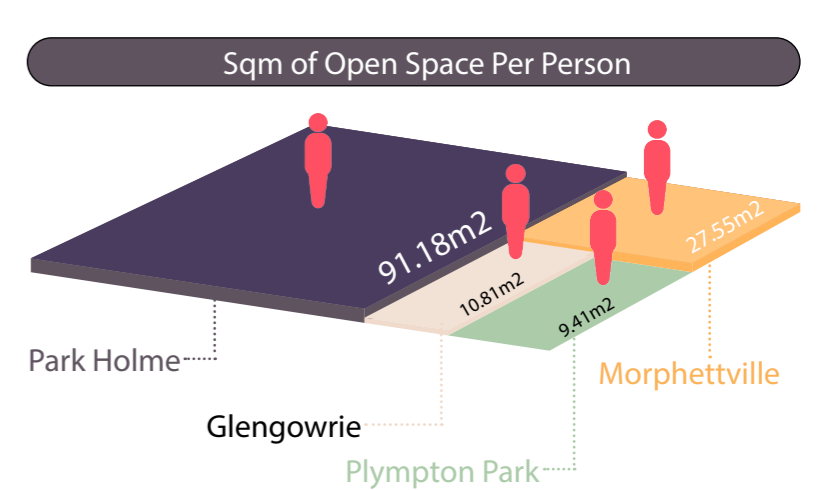
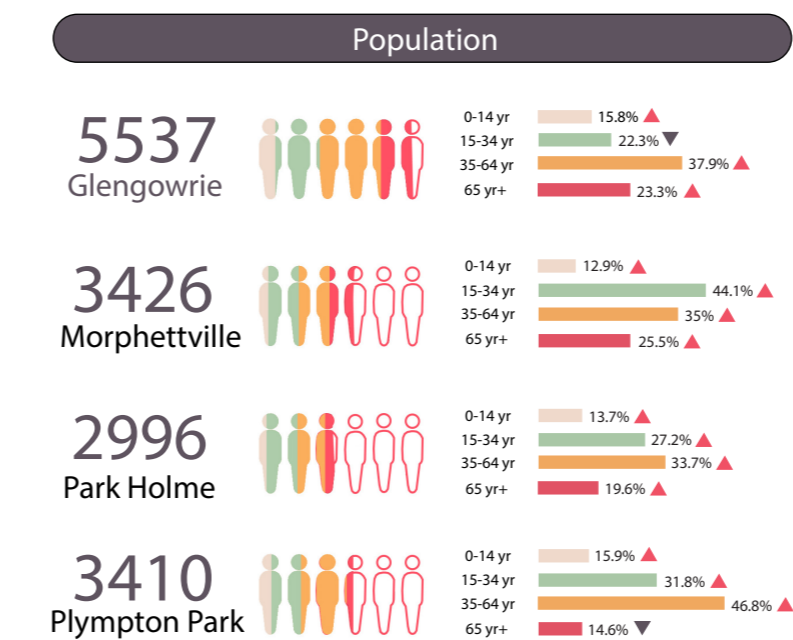


Number of Playground



Open Space Hierarchy



Facilities



Mullawirra - Draft Open Space Works

Reserve Name	Suburb	Hierarchy classification	Primary classification	Recommended Works and Projects	Upgrade Service Levels	Draft year
Aldridge Avenue Reserve	PLYMPTON PARK	Neighbourhood	Recreation - active	Apply natural landscaping across raised mounds. Fix western edge of tennis court as per audit.	Natural Landscaping Sport (Irrigation)	25/26
Ascot Park Bowling Club	PARK HOLME				Irrigation	26/27
Breakout Creek Reserve Central	GLENGOWRIE	Local	Play	Upgrade signage to reflect the character of the path.	Linear / Linkage	25/26
Breakout Creek Reserve South	GLENGOWRIE	Local	Linear / Linkage	Opportunity to upgrade the garden area to the north of the YMCA hall. Potential for widening path in the future.		
Breakout Creek Reserve - Y.M.C.A. Hall	GLENGOWRIE	Local	Linear / Linkage			
Chittleborough Reserve No 2	MORPHETTVILLE	Local	Recreation - non active		Irrigation	26/27
Cowra Crescent Reserve 1	PARK HOLME	Local	Play	Keep playground as long as it is safe and liaise with residents. Do not replace playground but leave fence.	Irrigation	
Cowra Crescent Reserve 2	PARK HOLME	Local	Recreation - non active			21/22
Denham Avenue Reserve	MORPHETTVILLE	Local	Natural Landscaping area	Apply natural landscape treatment Add a path through reserve / picnic benches?	Natural Landscaping	20/21
Hazelmere Road Reserve	PARK HOLME	Regional	Recreation - active		Irrigation	26/27
Hendrie Street Reserve	PARK HOLME	Local	Play	Large open space to be developed into recreation sport area with multi use goals. Upgrade basketball court and add netball ring.	Sport, Irrigation	21/22
Kellett Reserve Land	MORPHETTVILLE	Local	Natural Landscaping area	Apply natural landscaping	Natural Landscaping	20/21
McKellar Terrace Reserve	MORPHETTVILLE	Neighbourhood	Sport	Replace garden bed with natural landscaping treatment and provide in fill planting to southern end.	Natural Landscaping	20/21
Mulcra Avenue Reserve	PARK HOLME	Neighbourhood	Recreation - active	Irrigation	Irrigation	24/25
Na Botto Reserve	MORPHETTVILLE	Local	Recreation - non active	Apply natural landscaping. Opportunity to restore river red gums and keep existing native grasses.	Natural Landscaping	25/26
Plympton Oval	PLYMPTON PARK	Neighbourhood	Sport	Drink fountain	Recreation - active	25/26
Stanley Street Reserve	GLENGOWRIE	Neighbourhood	Sport	Formalise pathway through reserve. Upgrade garden beds and fencing southern end . Provide passive recreation area southern side to complete BBQ area. Can courts be opened to public and made multi use?	Linear / Linkage, Recreation Active , Irrigation	20/21
Teesdale Crescent Reserve	PLYMPTON PARK	Local	Natural Landscaping area	Dog Friendly Reserve.	Dog Park	25/26
Willoughby Avenue Reserve	GLENGOWRIE	Local	Play	Add drinking fountain and dog bowl. Apply natural landscaping and tree planting. May need to remove old playground and landscape area.	Recreation - active (drink fountain) Natural Landscaping area irrigation	24/25



To be determined



Drink fountain only



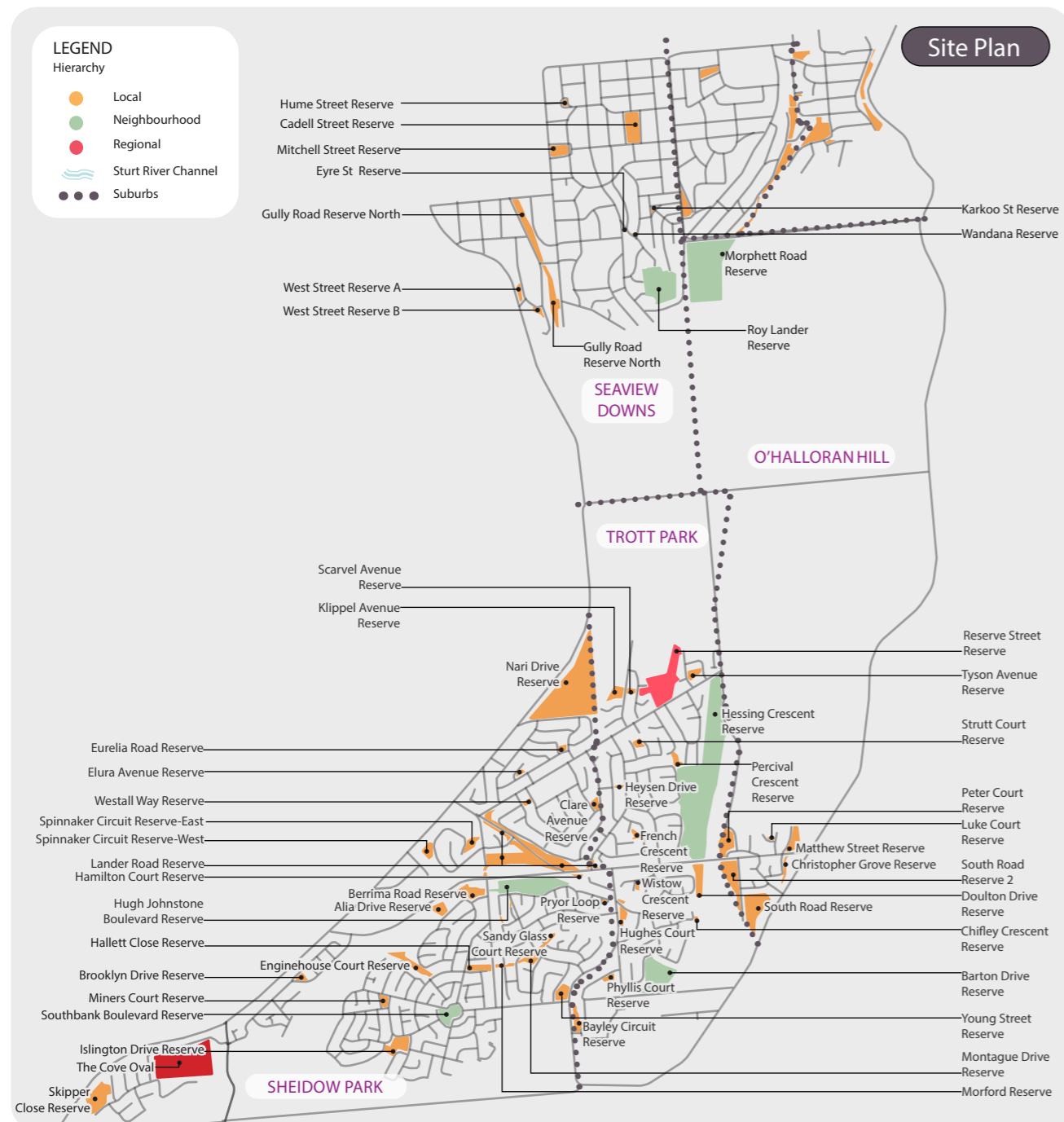
Must be completed in that year to align with other works

MULLAWIRRA WARD
OPEN SPACE PROGRAM



Mullawirra - Continue to Maintain

Reserve Name	Suburb	Hierarchy classification	Primary classification	Irrigation Score	Current Irrigation Area (m2)
Appleby Road Reserve	MORPHETTVILLE	Neighbourhood	Recreation - active	13	2000
Chittleborough Reserve No 1	MORPHETTVILLE	Local	Recreation - non active	11	4000
Clifton Avenue Reserve	MORPHETTVILLE	Local	Low Level Natural Environment	0	0
Elizabeth Ryan Reserve	PLYMPTON PARK	Local	Play	10	0
Everest Avenue Reserve	MORPHETTVILLE	Local	Linear / Linkage	13	1500
Kellett Reserve Oval	MORPHETTVILLE	Neighbourhood	Sport	15	13300
Mulcra Avenue Reserve	PARK HOLME	Neighbourhood	Recreation - active	14	500
O'Halloran Terrace Reserve	PARK HOLME	Local	Natural Landscaping area	0	0
Parsons Grove Reserve	PARK HOLME	Local	Recreation - active	13	2000
Radstock Street Traffic Island	MORPHETTVILLE	Local	Natural Landscaping area	5	0
Rosedale Avenue Reserve	MORPHETTVILLE	Local	Linear / Linkage	13	2000
South Park Holme Reserve (Woodforde)	PARK HOLME	Neighbourhood	Sport	13	2000
Stradbroke / Blackler Ave Reserve	PLYMPTON PARK	Local	Natural Landscaping area	5	0
Stradbroke / Tennyson Ave Traffic Island	PLYMPTON PARK	Local	Natural Landscaping area	5	0
Stradbroke Ave / Arthur Street Traffic Island	PLYMPTON PARK	Local	Natural Landscaping area	5	0
Stradbroke Ave / Ferry Ave Corner Verge	PLYMPTON PARK	Local	Natural Landscaping area	5	0
Sturt River Linear Park		Local	Linear / Linkage	0	0
Sturt River Linear Park		Local	Linear / Linkage	0	0
Swimming Pool and Reserve	PARK HOLME	Regional	Recreation - active	14	0
					27300





Number of Playground



Open Space Hierarchy



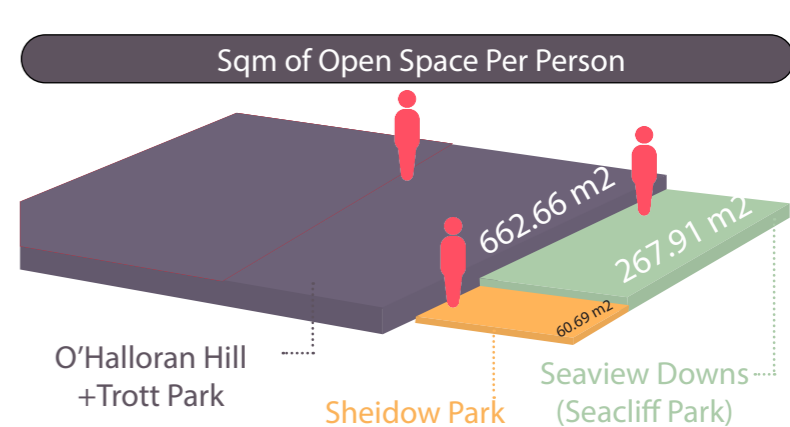
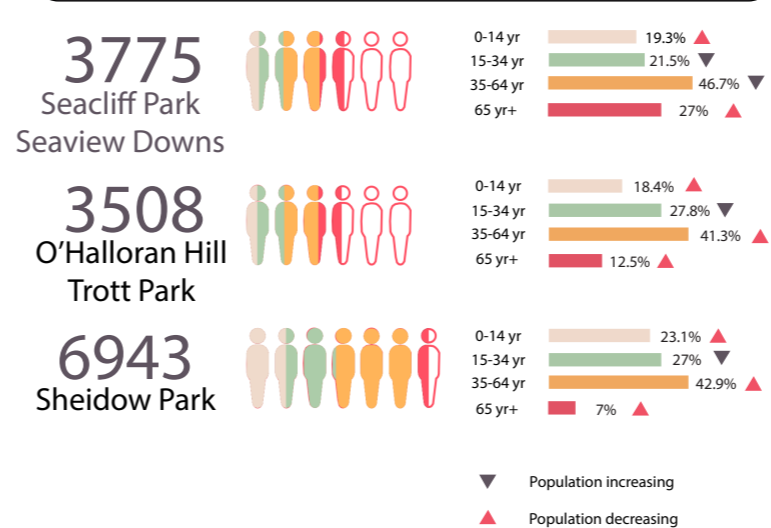
Facilities



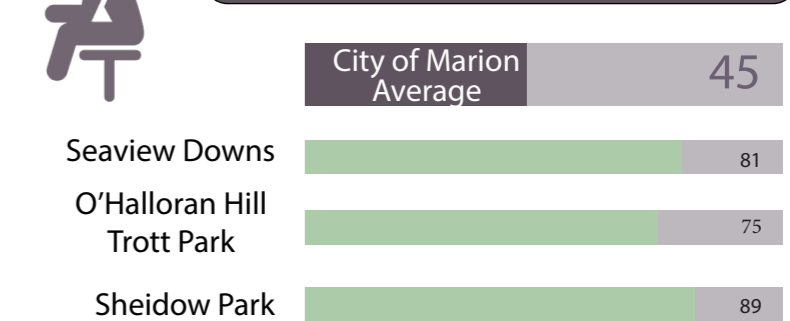
Open Space Irrigation per Suburb




Population



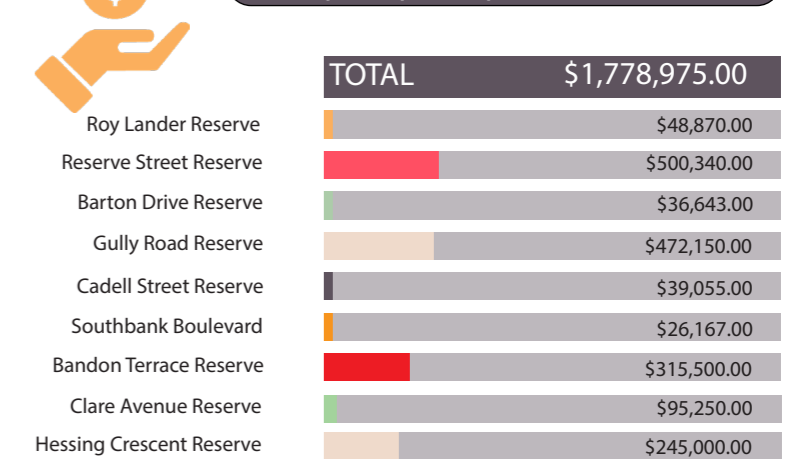
Socio Economic Disadvantage Percentile



Community Facilities



Open Space Spend Since 2014



Southern Hills - Draft Open Space Works

Reserve name	suburb	Hierarchy classification	Primary classification	Recommended Works and Projects	Upgrade Service Level	Draft Year
Barton Drive Reserve	TROTT PARK	Neighbourhood	Recreation - active	Drink fountain	Recreation - active	21/22
Brooklyn Drive Reserve	HALLETT COVE	Local	Play		Irrigation	20/21
Cadell Street Reserve	SEAVIEW DOWNS	Local	Play	Drink fountain, kick about goals.	Sport Recreation - active (drink fountain)	23/24
Chifley Crescent Reserve	TROTT PARK	Local	Recreation - non active	Nature play area, tree planting, entry node to trail. Tree Planting.	Recreation - active	27/28
Christopher Grove Reserve	OHALLORAN HILL	Local	Play	Drink fountain.	Recreation - active	20/21
Clare Avenue Reserve	SHEIDOW PARK	Local	Play	Drink fountain	Recreation - active	26/27
				Cycling and Walking Strategy	Local Trail	26/27
Doulton Drive Reserve	TROTT PARK	Local	Recreation - non active	To fit in with plans for Hessing. Renew bench seat as High Priority	Recreation - non active	23/24
Enginehouse Court Reserve	SHEIDOW PARK	Local	Wetland / Watercourse / Storm-water	Work with the cycling and walking strategy to place seats and drink fountain in the reserve. Opportunity to add nature play elements alongside the trail.	Recreation - active	26/27
				Cycling and Walking Strategy	Local Trail	26/27
Eurelia Road Reserve/Elgata Reserve	SHEIDOW PARK	Local	Play	Drink fountain.	Recreation - active	21/22
Gully Road Reserve North	SEACLIFF PARK	Local	Play	There is a clear desire line through the park to the Recreation Park that should be formalised. Cycling and Walking Strategy.	Regional Trail, Irrigation	26/27
Gully Road Reserve South	SEACLIFF PARK	Local	Recreation - non active	Fund My Neighbourhood project asked for fitness equipment across the reserve.	Recreation - active (Fitness)	
Hallett Close Reserve	SHEIDOW PARK	Local	Recreation - non-active	Renew seating and infill garden beds.	Recreation - non active Irrigation	20/21 21/22
Hessing Crescent Reserve	TROTT PARK	Neighbourhood	Sport	Apply natural landscaping and upgrade trails as per the Cycling and Walking Strategy.	Local Trail Recreation - active (Irrigation, Shade)	23/24
Hugh Johnstone Boulevard Reserve	SHEIDOW PARK	Neighbourhood	Recreation - active	Plantings on steep hillsides to control weed growth.	Natural Landscaping area Recreation - active (irrigation) Public Toilet	21/22
Hughes Court Reserve	TROTT PARK	Local	Natural Landscaping area	Seat for school pick up waiting	Recreation - non active	27/28
Hughes Court Reserve	TROTT PARK	Local	Natural Landscaping area			
Hume Street Reserve	SEAVIEW DOWNS	Local	Recreation - non active	Work with kindy to make this a useable space for the neighbourhood. Was added as a project for Fund My Neighbourhood.	Recreation - non active	21/22
Islington Drive Reserve	SHEIDOW PARK	Local	Recreation - non active	Desire line through park and around water could be formalised.	Linear / Linkage	27/28
Klippel Ave Reserve	TROTT PARK	Local	Recreation - non active	Construct Local Art Trail - Cycling and Walking Strategy	Local Trail	23/24
Lander Road Reserve (Werlinga)	SHEIDOW PARK	Local	Recreation - non-active	Pathway to Patpa. Develop same time as Hugh Johnson.	Linear / Linkage	21/22
Lander Road Reserve	TROTT PARK	Local	Linear / Linkage			

To be determined
Drink fountain only
Red Must be completed in that year to align with other works

SOUTHERN HILLS WARD
 OPEN SPACE SNAPSHOT JANUARY 2020



Southern Hills - Draft Open Space Works

Reserve name	Suburb	Hierarchy Classification	Primary Classification	Recommended works and projects	Upgrade Service levels	Draft year
Matthew Street Reserve	OHALLORAN HILL	Local	Natural Landscaping area	Nature play and picnic bench.	Recreation - non active	26/27
Miners Court Reserve	SHEIDOW PARK	Local	Natural Landscaping area	3 v 3 basketball, netball ring, seating and landscaping.	Recreation - non active	25/26
Mitchell Street Reserve	SEAVIEW DOWNS	Local	Recreation - non active	Dog friendly reserve. Add 3 v 3 Basketball and Netball ring and sport goals?	Recreation - active, Irrigation	26/27 20/21
Montague Drive Reserve	SHEIDOW PARK	Local	Natural Landscaping area	A desire line already exists through these reserves - formalise trails (as part of school access project) and add benches and seating elements along trail	Recreation - non active	20/21
Morford Reserve	SHEIDOW PARK	Local	Natural Landscaping area			
Morphett Road Reserve	OHALLORAN HILL	Local	Nature conservation	Formalise a trail to link bike riders to the recreation park. Cycling & Walking Strategy	Regional Trail	24/25
Nari Drive Reserve	SHEIDOW PARK	Local	Natural Landscaping area	Dog friendly reserve. Be mindful of native grasses.	Dog Park	24/25
				C&W - can we pass through private property to join reserves?	Proposed local trail	
Peter Court Reserve	OHALLORAN HILL	Local	Nature conservation	Bike repair station and drink fountain with dog bowl.	Recreation - non active	24/25
Reserve Street Reserve	TROTT PARK	Regional	Dog Park	Construct Local Art Trail - Cycling and Walking Strategy	Local Trail	23/24
Roy Lander Reserve	SEAVIEW DOWNS	Neighbourhood	Recreation - active	Requires community consultation to determine open space improvements.	Recreation - active, Irrigation	24/25
Sandy Glass Court Reserve	SHEIDOW PARK	Local	Play	Trail to primary school. Add school artwork / seating / drink fountain etc	Recreation - non active	20/21
Scarvel Avenue Reserve	TROTT PARK	Local	Natural Landscaping area	Cycling and walking Strategy. Construct Local Art Trail. Add seating	Recreation - non active	23/24
Skipper Close Reserve	HALLETT COVE	Local	Recreation - non active	Relocate seat on trail around water catchment. Drink fountain.	Recreation - active	20/21
				Trail from Hallet Bridge to Lander Road. Use bridge as a focal point of reserve? HERO open space using the bridge as a focal point?	Linear / Linkage	27/28
South Road Reserve	OHALLORAN HILL	Local	Nature conservation			
South Road Reserve	OHALLORAN HILL	Local	Nature conservation		Recreation - non active	
South Road Reserve2 (Erin Place)	OHALLORAN HILL	Local	Nature conservation			
Southbank Boulevard Reserve	SHEIDOW PARK	Neighbourhood	Play	No further items required after playground upgrade.		25/26
Spinnaker Circuit Reserve - East	SHEIDOW PARK	Local	Natural Landscaping area	Once a determination is made for use of the reserve - what else is needed?		
Spinnaker Circuit Reserve - West	SHEIDOW PARK	Local	Play	Drink fountain	Recreation - active	24/25
The Cove Oval and Sports Club	HALLETT COVE	Regional	Sport	To be considered after BMX moves and within Facilities Report	Recreation - active (Shade)	24/25
The Cove Oval and Sports Club	HALLETT COVE	Regional	Sport			
Tyson Avenue Reserve	TROTT PARK	Local	Recreation - non active	Construct Local Art Trail - Cycling and Walking Strategy	Local Trail	23/24
Wandana Reserve	SEAVIEW DOWNS	Local	Natural Landscaping area	Apply natural landscaping and tree planting.	Natural Lanscaping area	27/28
Westall Way Reserve	SHEIDOW PARK	Local	Play	Wait to see what the future of the reserve is. Potential to work with school and kindy. Will need irrigation.	Local Playground, Irrigation	20/21
Wistow Crescent Reserve	TROTT PARK	Local	Play	Drink fountain.	Recreation - active (Drink Fountain , Irrigation)	21/22
					Total	



To be determined



Drink fountain only

Red

Must be completed in that year to align with other works

SOUTHERN HILLS WARD

OPEN SPACE PROGRAM



Southern Hills - Continue to Maintain

Reserve Name	Suburb	Hierarchy classification	Primary classification	Irrigation Score	Current Irrigation Area (m2)
Alia Drive Reserve	Sheidow Park	Local	Wetland / Watercourse / Stormwater	5	0
Bayley Circuit Reserve	Trott Park	Local	Natural Landscaping area		0
Berrima Road Reserve	Sheidow Park	Local	Nature Conservation	6	0
Elura Avenue Reserve	Sheidow Park	Local	Recreation - non-active	6	0
Eyre St Reserve	Seaview Downs	Local	Natural Landscaping area	5	1000
French Crescent Reserve	Trott Park	Local	Recreation - non active	7	0
Karkoo St Reserve	Seaview Downs	Local	Natural Landscaping area		0
Hamilton Court Reserve	Sheidow Park	Local	Wetland / Watercourse / Stormwater		0
Heysen Drive Reserve	Trott Park	Local	Linear / Linkage		0
Karkoo Street Reserve	Seaview Downs	Local	Natural Landscaping Area		0
O'Halloran Hill Recreation Park	O'Halloran Hill	State	Recreation - active		0
O'Halloran Hill Recreation Park	O'Halloran Hill	State	Recreation - active		0
O'Halloran Hill Recreation Park	O'Halloran Hill	State	Recreation - active		0
Percival Crescent Reserve	Trott Park	Local	Recreation - active		0
Phyllis Court Reserve	Trott Park	Local	Recreation - non active	5	0
Pryor Loop Reserve	Sheidow Park	Local	Natural Landscaping area	5	0
Strutt Court Reserve	Trott Park	Local	Play	9	0
West Street Reserve	Seacliff Park	Local	Natural Landscaping area		0
West Street Reserve	Seacliff Park	Local	Road Reservation		0
Young Street Reserve	Trott Park	Local	Natural Landscaping area	5	0
					1000

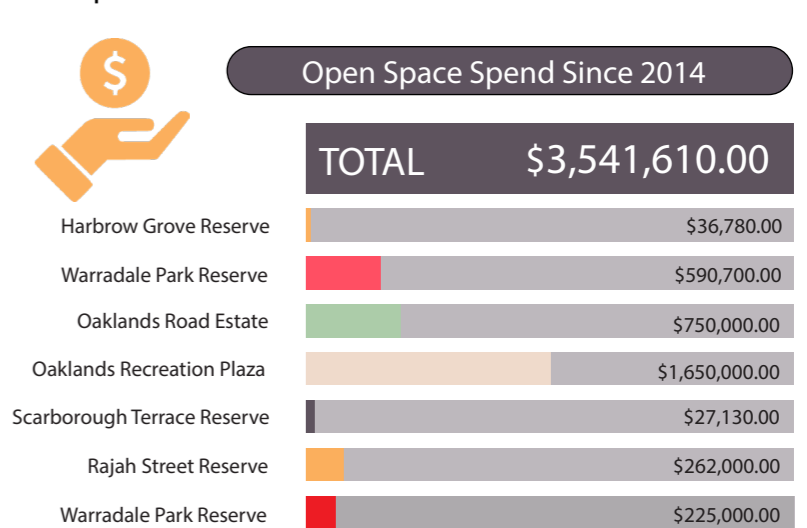

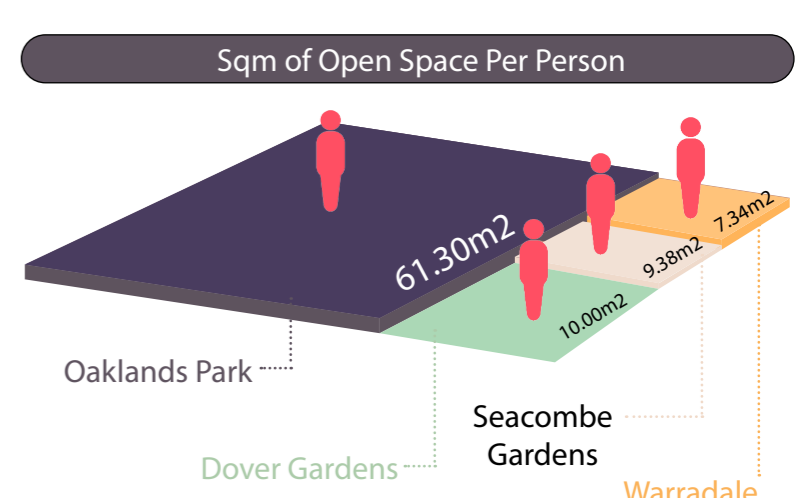
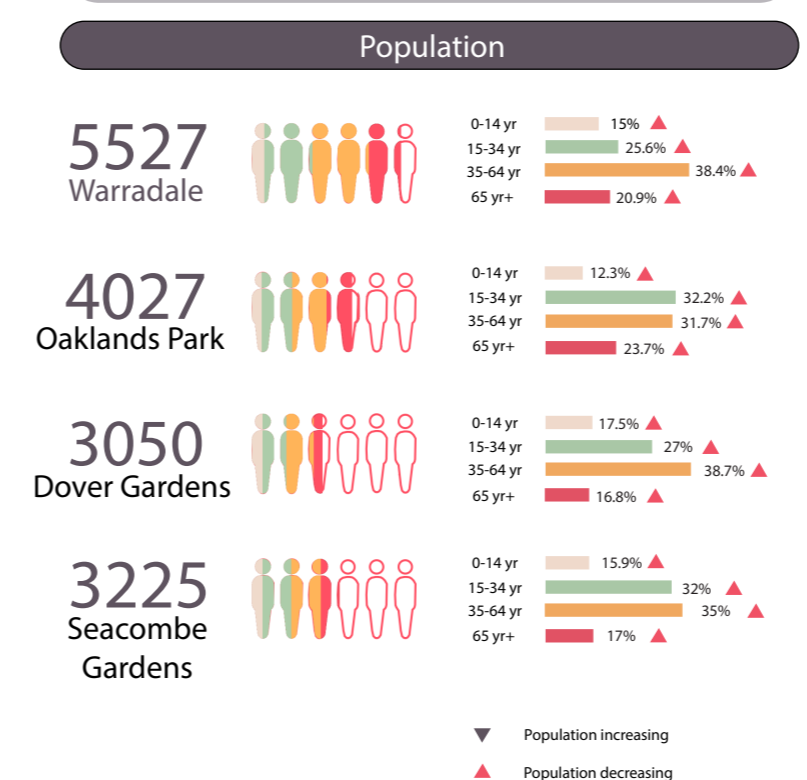

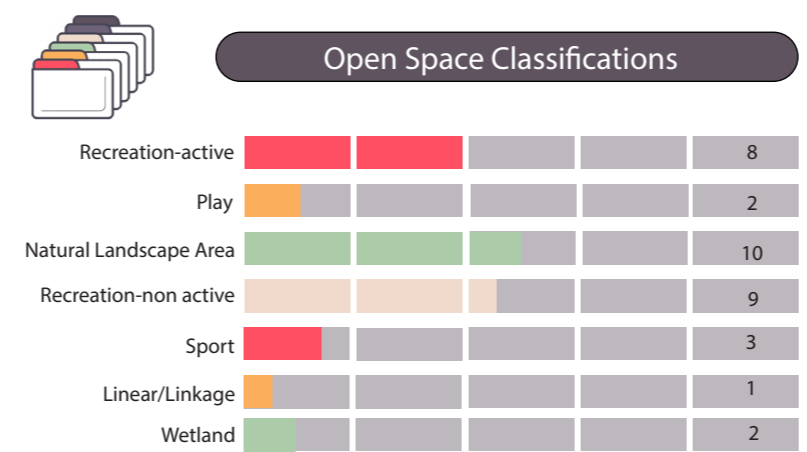



Number of Playground

Open Space Hierarchy



Facilities



Warracowie - Draft Open Space Works

Reserve Name	suburb	Hierarchy classification	Primary classification	Recommended Works and Projects	Upgrade Service Level	Draft Year
Anton Street Reserve	OAKLANDS PARK	Local	Natural Landscaping Area		Irrigation	26/27
Ballara Park Reserve	WARRADALE	Neighbourhood	Sport	Work with the community and kindy to develop open space. Upgrade the courts to multi use.	Sport - renew tennis court Recreation - active (rrigation)	22/23
Ben Pethick Reserve	MARION	Local	Play	Remove Play Equipment. Irrigation	Remove Play, Irrigation 24/25	19/20 24/25
Bombay Street Reserve	OAKLANDS PARK	Local	Linear / Linkage	Work with Renewal SA to develop open space.		
Branksome Terrace Reserve	DOVER GARDENS	Local	Recreation - non-active	Dog friendly reserve	Dog Park	25/26
Crown Street Reserve	DOVER GARDENS	Local	Recreation - non active	Shelter and picnic table	Recreation - active	20/21
Diagonal Way Reserve (opp Dwyer)	OAKLANDS PARK	Local	Natural Landscaping area	Redevelop in line with the Oaklands Crossing upgrade and Dwyer Road playground upgrade. Separate Project.		
Dwyer Road Reserve	OAKLANDS PARK	Neighbourhood	Recreation - active			
Hamilton Park Reserve	WARRADALE	Neighbourhood	Recreation - active	Low open space in Warradale - upgrade open space to best potential. Feedback already received by residents.	Recreation - active (Irrigation, Shade)	23/24
Jacaranda Grove Reserve - Pepper-tree Reserve	OAKLANDS PARK	Local	Recreation - non active	Increased tree planting, tables and seating.	Recreation - non active, Irrigation	24/25
Kenton Avenue Reserve	OAKLANDS PARK	Neighbourhood	Recreation - active	Replace and renew fitness equipment	Recreation - active	27/28
Marion Community House	WARRADALE	Local	Recreation - non active	Upgrade signage and develop open space to suit use of buildings. Remove permapine fence?	Recreation - non active	24/25
McKay Street Reserve	DOVER GARDENS	Local	Play	Drink fountain	Recreation - active Irrigation	27/28
Murray Tce Vacant Land	OAKLANDS PARK	Local	Natural Landscaping area	Apply natural landscaping and pathway near fence line.	Natural Lanscaping area	24/25
Oaklands Wetland	OAKLANDS PARK	Regional	Wetland / Watercourse	Additional Skate Park Infrastructure. Design and minor works 21/22 ready for spade ready grant funding 27/28.	Recreation Active	21/22 27/28
Oliphant Avenue Reserve - (small)	OAKLANDS PARK	Local	Recreation - non active	Develop the back block for recreation - non active. Native turf and plantings, seating etc. Review use in the future	Recreation - non active drink fountain, Irrigation	20/21 27/28
Oliphant Avenue Reserve A - (large)	MARION	Local	Recreation - non active			
Ramsay Avenue Reserve	SEACOMBE GARDENS	Neighbourhood	Recreation - active	Develop open space in partnership with Stella Maris school - suitbale for sport, PE lessons, lunctime play. Drink Fountain	Sport, Recreation - active (drink fountain), Irrigation	21/22



To be determined



Drink fountain only



Must be completed in that year to align with playground works

WARRACOWIE WARD
OPEN SPACE SNAPSHOT JANUARY 2020

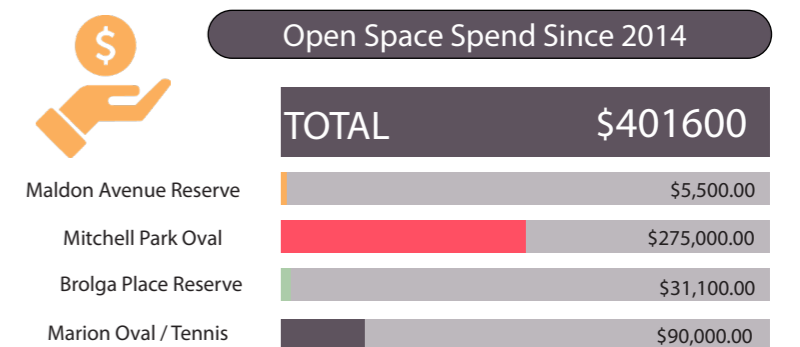

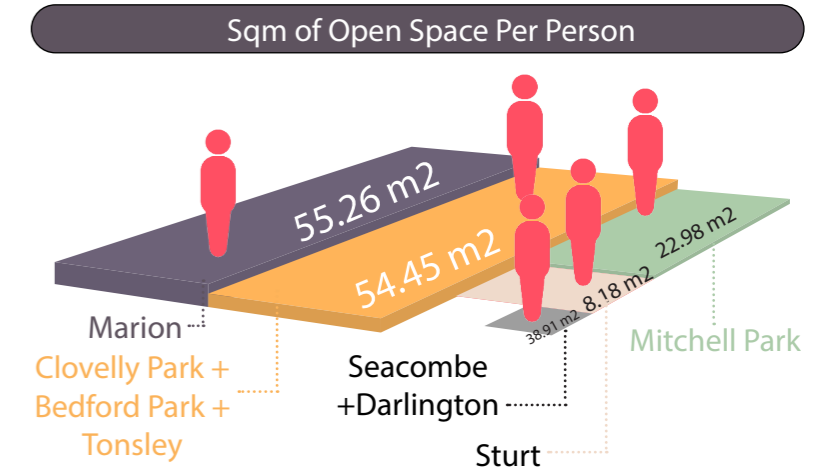
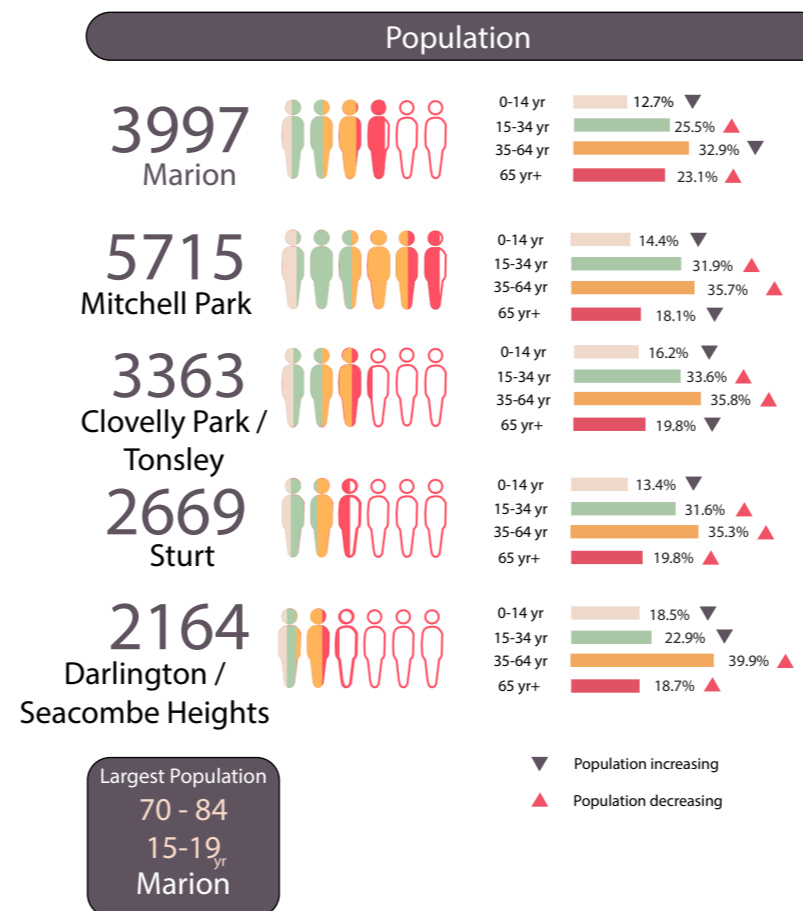

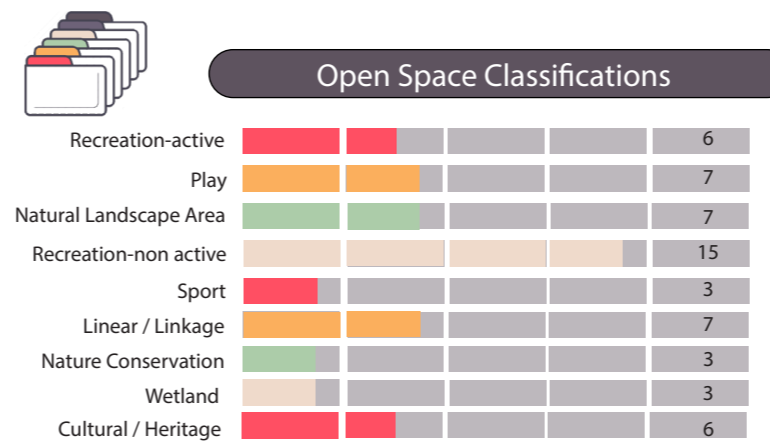
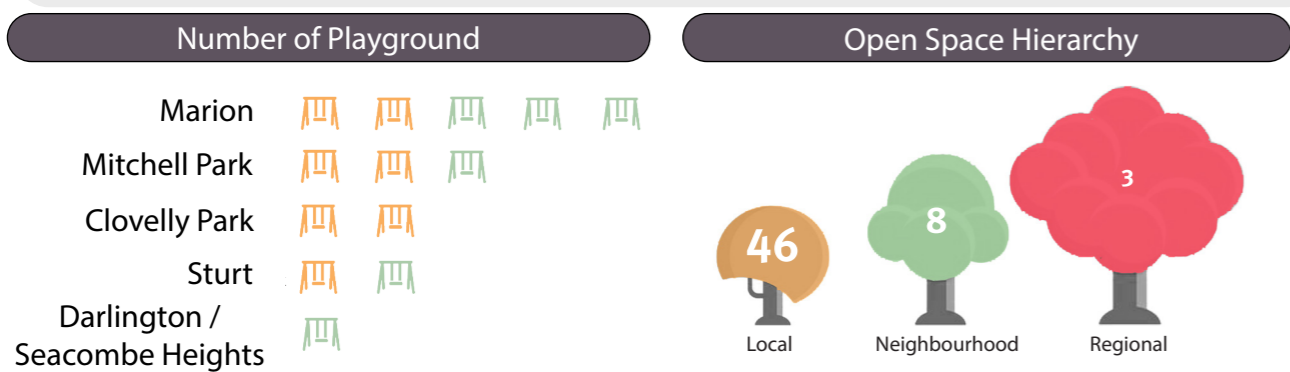
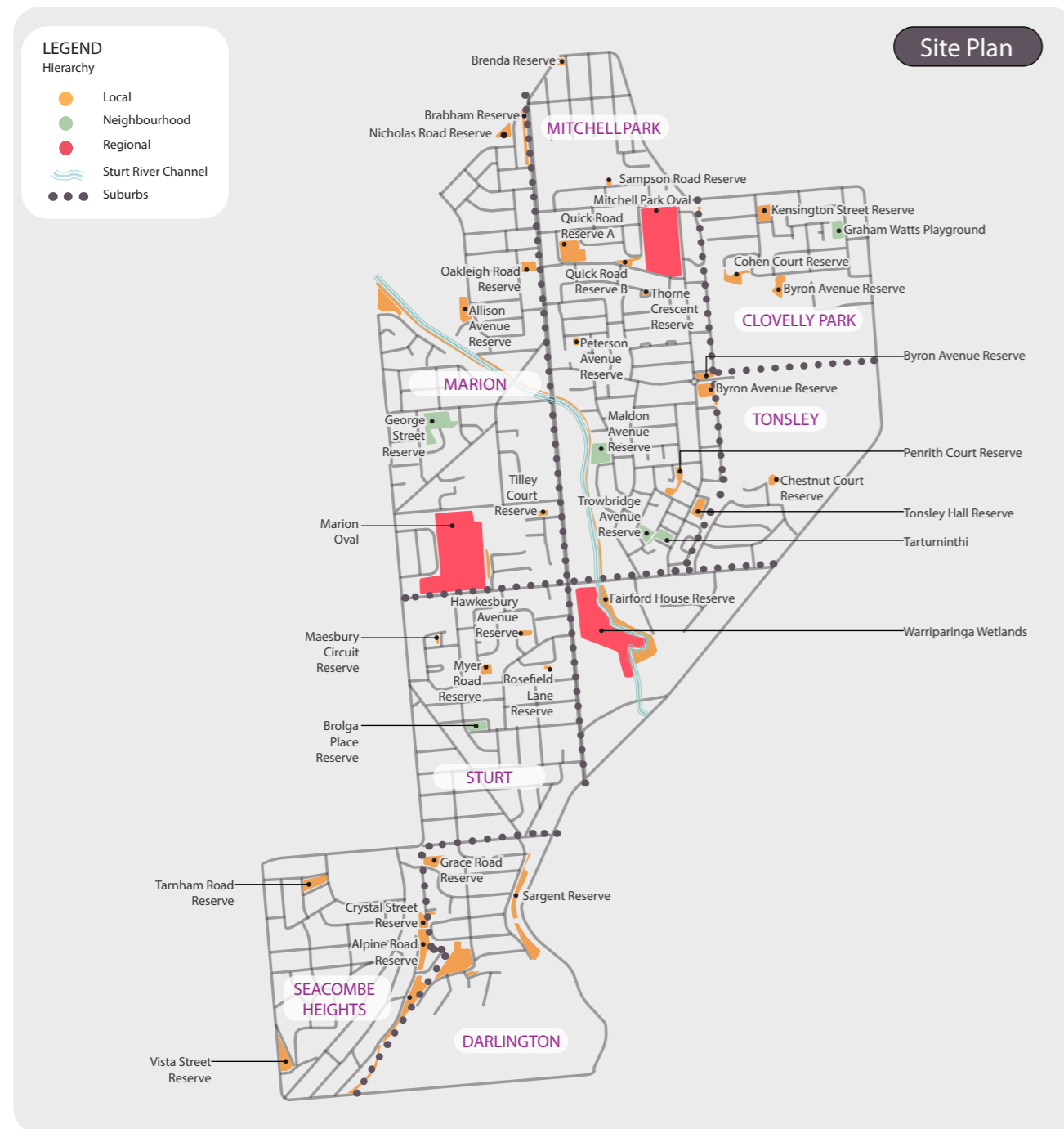


Warracowie - Draft Open Space Works

Reserve Name	suburb	Hierarchy classifica- tion	Primary classification	Recommended Works and Projects	Upgrade Service Level	Draft Year
Sandery Avenue Reserve	SEACOMBE GARDENS	Neighbourhood	Recreation - active	Drink fountain Replace chain mesh fence and add bottom rail to tennis court.	Recreation - active (drink fountain) Sport, Irrigation	25/26
Scarborough Terrace Reserve	DOVER GARDENS	Neighbourhood	Recreation - active	Playground upgrade budget includes fitness equipment.	Within playground budget	
Warradale Park Reserve	WARRADALE	Neighbourhood	Sport	Apply natural landscaping to reduce irrigation on site	Natural Landscaping, Irrigation	26/27

Warracowie - Continue to Maintain

Reserve Name	Suburb	Hierarchy classification	Primary classification	Irrigation Score	Current Irrigation Area (m2)
Bristol Street Reserve	DOVER GARDENS	Local	Recreation - non-active	9	0
Chambers Street Reserve	MARION	Local	Natural Landscaping Area		0
Harbrow Grove Reserve	SEACOMBE GARDENS	Regional	Recreation - active	15	5000
Kent Avenue Reserve	SEACOMBE GARDENS	Local	Natural Landscaping area	8	2000
Minchinbury Tce Road Reserve (lawn outside Marion station)	MARION	Local	Linear / Linkage		0
Oaklands Road Estate	OAKLANDS PARK	Regional	Recreation - active	17	27000
Oaklands Wetland	OAKLANDS PARK	Regional	Wetland / Watercourse / Stormwater	15	8000
Oilphant Avenue Reserve (Sturt Linear Park)	MARION	Local	Linear / Linkage	13	3000
Parsons St / Kenton Ave Reserve	OAKLANDS PARK	Local	Natural Landscaping area	0	0
Parsons St / Kenton Ave Reserve Island	OAKLANDS PARK	Local	Natural Landscaping area		0
Parsons St Traffic Island	OAKLANDS PARK	Local	Natural Landscaping area	5	0
Rajah Street Reserve	OAKLANDS PARK	Neighbourhood	Recreation - active	13	2000
Russell Avenue Reserve	SEACOMBE GARDENS	Local	Natural Landscaping area		0
Sturt/ Diagonal Reserve (verge opp council offices)	SEACOMBE GARDENS	Local	Recreation - non active	6	0
Vinall Street Reserve	DOVER GARDENS	Local	Natural Landscaping area	5	0
Waratah Square Reserve	SEACOMBE GARDENS	Local	Recreation - non active	10	0
Westminster Reserve - Western Cnr	MARION	Local	Natural Landscaping area		
					47000



WARRIPARINGA WARD

OPEN SPACE SNAPSHOT JANUARY 2020



Warriparinga - Draft Open Space Works

Reserve Name	Suburb	Hierarchy classification	Primary classification	Recommended works and projects	Upgrade Service Level	Draft year
Alawoona Avenue Reserve 1	MITCHELL PARK	Local	Recreation - non active	Entry Statements: Add roundabout into landscaping. Dependent on station layout	Recreation - non active	22/23
Alawoona Avenue Reserve 2	MITCHELL PARK	Local	Natural Landscaping area		Natural Landscaping area	22/23
Alison Avenue Reserve	MARION	Local	Play	Drink fountain and sports goals.	Sport Recreation - active (drink fountain)	24/25
Alpine Road Reserve	SEACOMBE HEIGHTS	Local	Play	Pathways, plantings, seats, apply natural landscape guidelines. Adventure Equipment.	Linear / Linkage	19/20
Alpine Road Reserve	SEACOMBE HEIGHTS	Local	Nature Conservation		Recreation - active	19/20
Alpine Road Reserve				Cycling and Walking Strategy	Cycling and Walking Strategy	20/21
Brolga Place Reserve	STURT	Neighbourhood	Play	The area around the basketball court requires remediation and lines need to be remarked. Sports goals in open area? BBQ added. Court to be upgraded and netball ring added >2030	Recreation - active Recreation - non active	21/22
Chestnut Court Reserve	TONSLEY	Local	Natural Landscaping area	Until soil contamination is resolved this reserve cannot be used.		
Cohen Court Reserve	CLOVELLY PARK	Local	Play	Will be redeveloped within the Tonsley development.		
					Irrigation	22/23
Graham Watts Reserve (Cosgrove Hall)	CLOVELLY PARK	Neighbourhood	Recreation - active	Drink fountain. Look into design of hexagon building to see what we can do with that in the future. Public toilet gap in provision - provide toilet at this site.	Recreation - active (Drink fountain Irrigation , Toilet)	24/25
Crystal St Reserve (adjoining Alpine)	SEACOMBE HEIGHTS	Local	Recreation - non active	See Alpine development		19/20
Dana Court (adjoining Alpine)	SEACOMBE HEIGHTS	Local	Natural Landscaping area			
Fairford House Reserve	BEDFORD PARK	Local	Cultural / heritage	See Warriparinga Wetlands		
George Street Reserve	MARION	Neighbourhood	Recreation - active	Opportunity to add sport infrastructure, including netball court. Multi use court - requires community consultation.	Sport - courts Recreation - active (shade , irrigation)	20/21
Grace Road Land	DARLINGTON	Local	Recreation - active	Ensure connections to Alpine Reserve and Seacombe Road	Recreation - non active	27/28
Hawkesbury Avenue Reserve	STURT	Local	Recreation - non active	Drink fountain	Recreation - active (drink fountain, Irrigation)	23/24
Jasmine Ave Reserve (next to marion oval)	MARION	Local	Recreation - non active	Pathway to oval - mulching around trees.	Natural Landscaping area	25/26
Maesbury Circuit	STURT	Local	Recreation - non active		Irrigation	25/26
Marion Oval	MARION	Neighbourhood	Sport	Consideration given to relocation of playground when renewal is proposed.		
Marion Oval	MARION	Regional	Recreation - active			



To be determined



Drink fountain only



Must be completed in that year to align in with other works

WARRIPARINGA WARD

OPEN SPACE PROGRAM

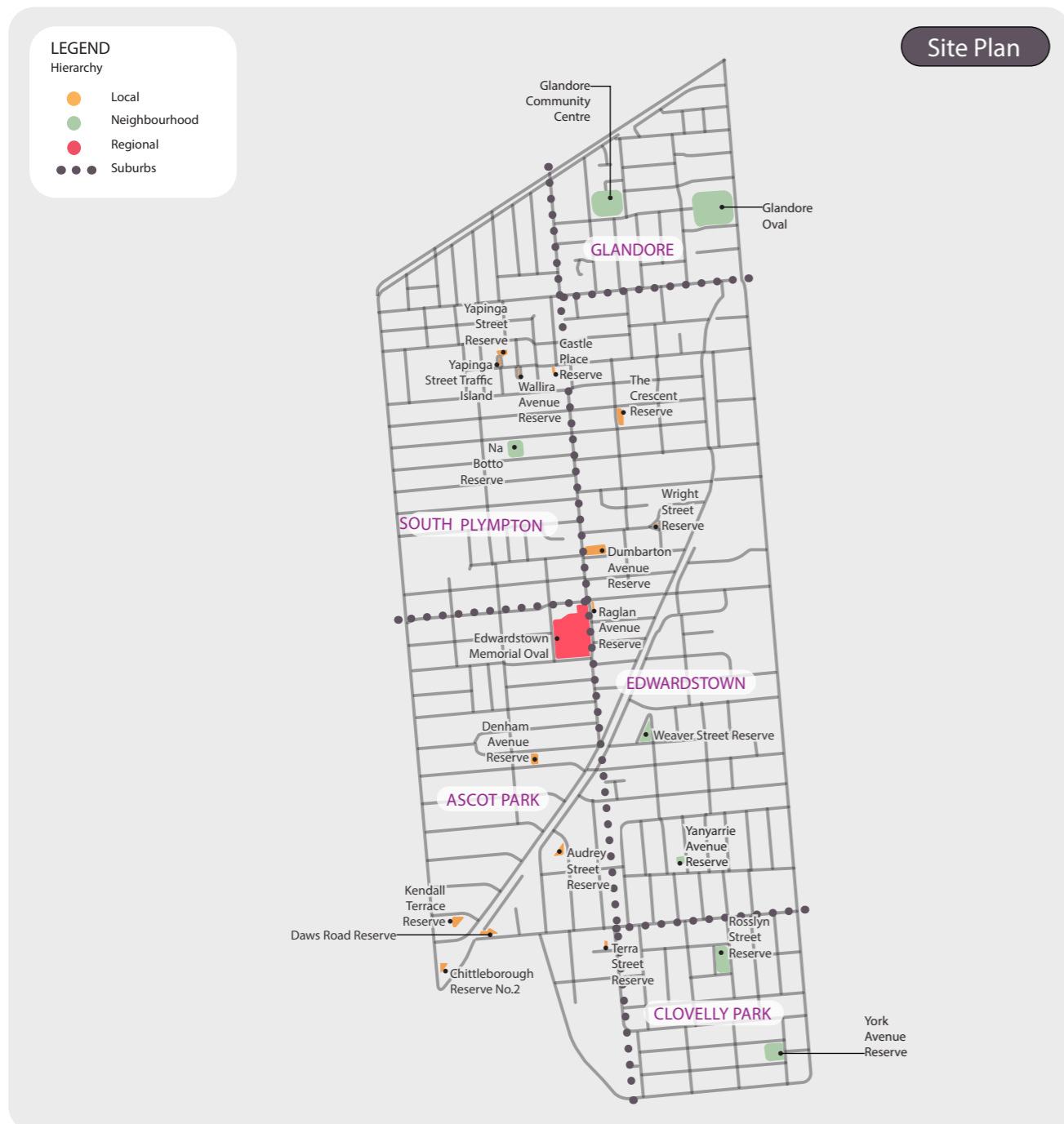


Warriparinga - Draft Open Space Works

Reserve Name	suburb	Hierarchy Classification	Primary Classification	Recommended works and projects	Upgrade Service level	Draft year
Mitchell Park Oval/Reserve	MITCHELL PARK	Regional	Sport	Upgrade tennis court (western side) to multi purpose court and add lighting. (Requires new power board)	Sport 21/22 Irrigation 22/23	21/22 22/23
Mostyn Road Reserve (Balconies)	DARLINGTON	Local	Recreation - non active	Consider this reserve when upgrading Alpine Road Reserve	Recreation - non active	19/20
Myer Road Reserve (Travers)	STURT	Local	Linear / Linkage	Replant as front lot is sold and then upgrade reserve with resident feedback. Add entrance signage.	Planting Irrigation , Recreation - non active	20/21 25/26
Nathan Court Reserve	SEACOMBE HEIGHTS	Local	Recreation - non active	Consider this reserve when upgrading Alpine Road Reserve		
Nicholas Road Reserve	MARION	Local	Nature conservation	Apply natural landscaping, seating, nature play. Consider approaching church to develop basketball at their property.	Natural Landscaping area	24/25
Oakleigh Road Reserve	MARION	Local	Recreation - non active	Pathway along fence line to bus stop (look at goat trail) + seat and possible minor nature play.	Linear / Linkage	21/22
Peterson Avenue Reserve	MITCHELL PARK	Local	Play	Drink fountain	Recreation - active (Drink fountain Irrigation)	21/22
Quick Road Reserve	MITCHELL PARK	Local	Recreation - non active	New furniture and seating. Drink fountain and dog bowl.	Recreation - active	24/25
Quick Road Reserve B	MITCHELL PARK	Local	Recreation - non active	Leave as is until Mitchell Park Oval is upgraded to understand what is required.		24/25
Rosefield Lane Reserve	STURT	Local	Recreation - non active	Upgrade path and new plantings	Natural Landscaping area	23/24
Sampson Road Reserve	MITCHELL PARK	Local	Recreation - non active	Formalise pathways to school entrance, seating, planting to screen fences	Linear / Linkage	24/25
Tarnham Road Reserve	SEACOMBE HEIGHTS	Local	Sport	Consideration of open space made in line with demolition of courts. To be considered as a separate project.		
Tarturninthi	MITCHELL PARK	Neighbourhood	Wetland / Watercourse / Stormwater	Pathways within reserve to be upgraded.	Recreation - active (Irrigation)	23/24
Tjirbruki Gateway	BEDFORD PARK	Local	Cultural / heritage	See Warriparinga Wetlands		
Trowbridge Ave Reserve	MITCHELL PARK	Neighbourhood	Play	Upgrade basketball and add netball ring	Recreation - active Irrigation	23/24
Vista Street Reserve	SEACOMBE HEIGHTS	Local	Recreation - non active	Very sloping site - what else can be considered here? Formal plantings?		
Warriparinga Wetlands	BEDFORD PARK	Neighbourhood	Wetland / Watercourse / Stormwater	LKCC site - Extend BBQ slab so when cooking can look out onto oval, art work on slab	Recreation - active	24/25
Warriparinga Wetlands	BEDFORD PARK	Regional	Wetland / Watercourse / Stormwater	Add picnic table and seating Path from LKCC to BBQ and through garden Install seat in Fairford House garden Add a picnic table in courtyard and near dam Remediate septic tank Add logs around campfire Shade over BBQ Nature play on oval outside LKCC (mens group can burn animals into logs) New logs and sand for palti circle / stone hollow upgrade Drink fountain		

Warriparinga- Continue to Maintain

Reserve Name	Suburb	Hierarchy classification	Primary classification	Irrigation Score	Current Irrigation Area (m2)
Brabham Straight	Marion	Local	Natural Landscaping area		0
Brenda Street Reserve	Mitchell Park	Local	Natural Landscaping area		0
Byron Avenue Reserve	Clovelly Park	Local	Nature Conservation		
Kensington Street Reserve	Clovelly Park	Local	Recreation - non active	10	
Maldon Avenue Reserve	Mitchell Park	Neighbourhood	Recreation - active	15	4000
Marion Oval	Marion	Regional	Sport	14	51000
Market St Square	Marion	Local	Cultural / heritage	10	500
Market St Square	Marion	Local	Cultural / heritage		
Market St Square	Marion	Local	Cultural / heritage		
Market St Square	Marion	Local	Cultural / heritage		
Penrith Court Reserve	Mitchell Park	Local	Recreation - active	13	2500
Sargent Reserve (alongside Southern Expressway)	Darlington	Local	Linear / Linkage		0
Sturt River Linear Park		Local	Linear / Linkage		
Sturt River Linear Park		Local	Linear / Linkage		
Sturt River Linear Park		Local	Linear / Linkage		
Sturt River Linear Park		Local	Linear / Linkage		
Thorne Crescent Reserve	Mitchell Park	Local	Natural Landscaping area	6	0
Tilley Court Reserve	Marion	Local	Play	13	1800
Tonsley Hall Reserve	Mitchell Park	Local	Recreation - non active	6	4000
					63800




Number of Playground



Open Space Hierarchy



Facilities



Site Plan

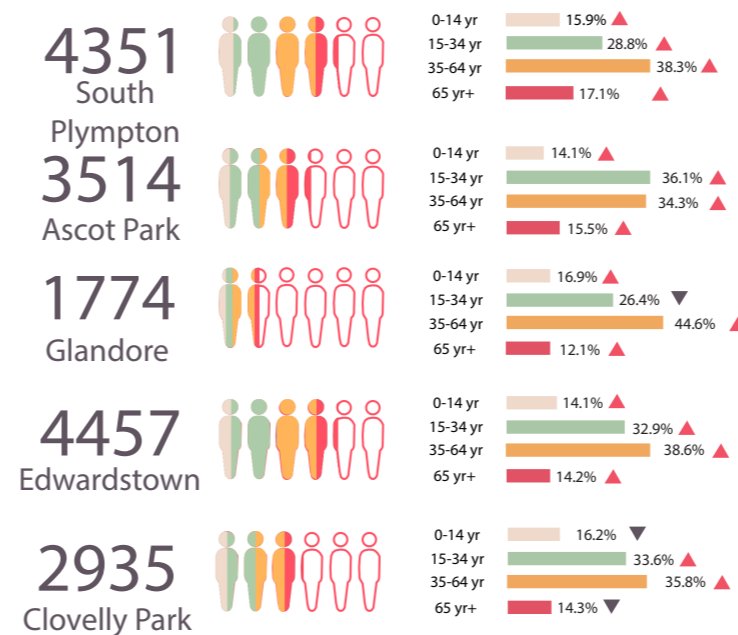
Open Space Classifications



Open Space Irrigation per Suburb



Population

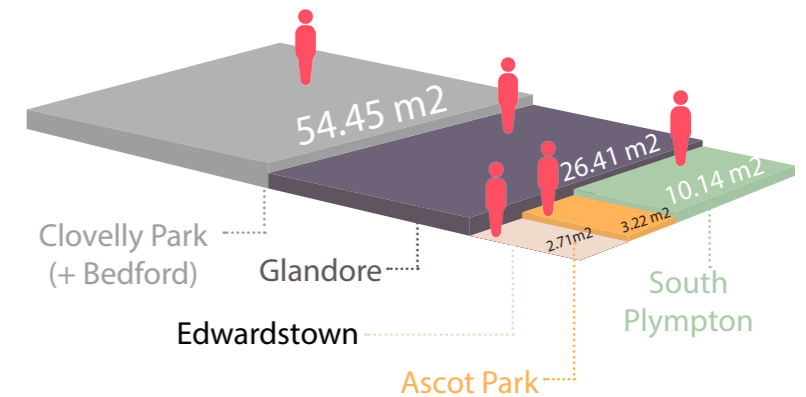


Largest Population
20-29
35-39 yr
Ascot Park

Largest Population
45-49 yr
Glandore

Population increasing
Population decreasing

Sqm of Open Space Per Person



Socio Economic Disadvantage Percentile



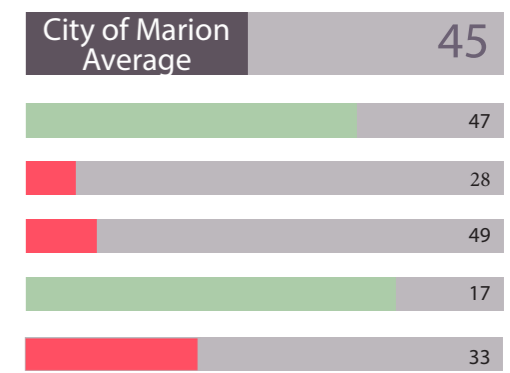
South Plympton

Ascot Park

Glandore

Edwardstown

Clovelly Park



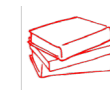
Community Facilities



Kindy



Hall



Library



Neighbourhood Centre



Major Sport

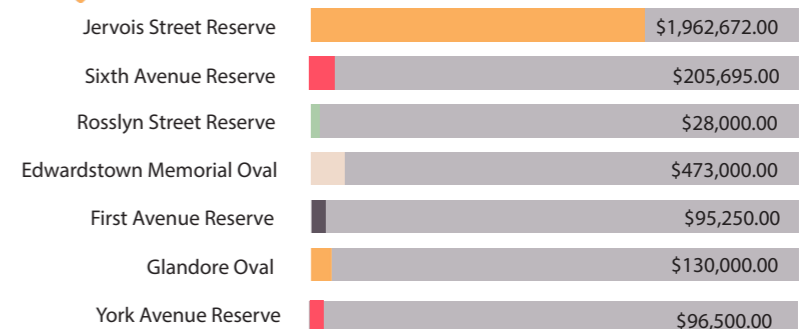


Sport Club



Other

Open Space Spend Since 2014



WOODLANDS WARD
OPEN SPACE SNAPSHOT JANUARY 2020



Woodlands - Draft Open Space Works

Reserve Name	suburb	Hierarchy classification	Primary Classification	Recommended Works and Projects	Upgrade Service Level	Draft Year
Daws Road Reserve	ASCOT PARK	Local	Natural Landscaping area	Apply natural landscaping	Natural Landscaping area	23/24
Dumbarton Avenue Reserve	EDWARDSTOWN	Local	Play		Irrigation	25/26
Glandore Community Centre	GLANDORE	Neighbourhood	Recreation - active	Develop recreation sport infrastructure on site - basketball upgrade, volleyball (beach?). Work with the site history to upgrade landscaping with cottage planting etc. Explore option of party pavillion for childrens parties. FUNDED THROUGH GRANT	Recreation - active (Shade)	20/21
				Extensive Irrigation upgrade required	Recreation - active (irrigation \$141,223)	20/21
Rosslyn Street Reserve	CLOVELLY PARK	Neighbourhood	Recreation - active	Add recreational sport goals, drinking fountain. Apply natural landscaping and further tree planting to NE corner near playground.	Sport Recreation - active (drink fountain) Natural Landscaping	22/23
Terra Street Reserve	MITCHELL PARK	Local	Recreation - non active	Provide opportunity for recreation - non active, sustainability garden. Further review required	Recreation - non active	22/23
The Crescent Reserve	EDWARDSTOWN	Local	Play	Add recreational sport goals and natural landscaping.	Sport	19/20
Weaver Street Reserve	EDWARDSTOWN	Neighbourhood	Sport	Remove courts and club house. Upgrade 1 or 2 courts for multi use.	Sport Recreation - active (Irrigation, Shade)	22/23
Yanyarrie Avenue Reserve	EDWARDSTOWN	Neighbourhood	Recreation - active	Demolish tennis court and upgrade open space.	Recreation - active , (Shade), Irrigation	20/21
Yapinga Street Reserve	SOUTH PLYMPTON	Local	Play	Add a piece of play equipment suitable for younger children in conjunction with residents and kindy.	Recreation - active	21/22
York Avenue Reserve	CLOVELLY PARK	Neighbourhood	Sport	Drink fountain	Recreation - active	20/21

To be determined

Drink fountain only

Red Must be completed in that year to align in with other works

WOODLANDS WARD
OPEN SPACE PROGRAM





Woodlands - Continue to Maintain

Reserve Name	Suburb	Hierarchy classification	Primary Classification	Irrigation Score	Current Irrigation Area (m2)
Audrey Street Reserve	ASCOT PARK	Local	Play	14	1500
Castle Place Reserve	SOUTH PLYMPTON	Local	Natural Landscaping area	6	0
Edwardstown Memorial Oval	SOUTH PLYMPTON	Regional	Sport	15	19000
First Ave Reserve	ASCOT PARK	Local	Play	12	0
Glandore Oval	EDWARDSTOWN	Neighbourhood	Sport	15	19000
Jervois Street Reserve	SOUTH PLYMPTON	Neighbourhood	Play	16	1000
Marion Road Triangle NE of Railway Bridge	ASCOT PARK	Local	Recreation - non active	0	0
Joan Herraman Reserve	ASCOT PARK	Local	Play	14	1500
Raglan Avenue Reserve	EDWARDSTOWN	Local	Sport	5	0
Wallira Avenue Reserve	SOUTH PLYMPTON	Local	Natural Landscaping area	5	0
Wright Street Reserve	EDWARDSTOWN	Local	Natural Landscaping area	0	0
Yapinga Street Traffic Island	SOUTH PLYMPTON	Local	Natural Landscaping area	0	0
					42000

Works across City of Marion

Project	Recommended Works and Projects	Cost	Draft Year
Lighting Audit	Audit lighting within all Reserves with a view to replacing all lights with LED.	\$5,000	20/21
Lighting upgrades	Using audit results upgrade lighting in Reserves (\$10,000 per year)	\$40,000	21/22-23/24
Open Space Activation	Activate open spaces that are not otherwise utilised with programs, activities, art etc (\$10,000 per year)	\$80,000	20/21 - 27/28
Minor Open Space Enhancement	Funding for minor improvements in Open Space not identified for works within the Open Space Plan. (\$10,000 per year)	\$80,000	20/21 - 27/28

 To be determined

 Drink fountain only

Red Must be completed in that year to align in with playground upgrades

TOILET PROVISION

Toilet Location

The provision of toilets within our open spaces is primarily based on the service levels within the Open Space and playground Frameworks. Prioritisation regarding the placement of toilets is given to the following open spaces within the service level hierarchy:

- State level open space
- Regional Playground sites
- Regional Open Space

The placement of toilets at open spaces which have not been classified within the above service levels can be considered on a case-by-case basis have regard to the following:

- The minimum service level is a Neighbourhood level open space or playground
- The reserves includes facilities with longer stay amenities such as sports courts, barbecues or a medium to large playground
- It is reasonable to expect that people would be using the park for extended periods and therefore a public facility extends the use and enjoyment of the space.
- A number of requests have been received and an assessment has shown that the site has high usage rates.

Opening Hours

- Council's toilet facilities should be made available during the times when the activity that occurs at the site can happen safely and there is reasonable surveillance over the land.
- At the very minimum, Council's public toilets should be open from 6am to 8pm, unless specific circumstances warrant otherwise.

Signage

Signage should be provided to each facility. At a minimum, signage associated with public toilets should include:

- On-site signs - Located on or around the facility itself and should be clear and legible and indicate the following:
 - male/female/unisex facilities
 - Opening hours
 - Disability access (if applicable)
 - Baby change facility (if applicable)
 - Contact details to report vandalism or maintenance issues
- On-line information – Council's website should provide a page dedicated to facilities in public open spaces and include the following information for each toilet:
 - The location
 - Opening hours
 - Facilities offered
 - Level of accessibility
 - Link to the National Public Toilet Map (www.toiletmap.gov.au)

In some cases, where toilets have direct access from a major public road, directional signage may be appropriate. A 'public toilet' sign could be attached to the street sign which points to the direction that the toilet is located.

DOG FRIENDLY AREAS

The management of dogs in open space will be guided by Council's Dog exercise off leash and on leash areas. These areas will be reviewed by the Community Safety team, in conjunction with Open Space and Recreation Planning.

Consideration should be given to making fenced playgrounds dog free areas. Community expectations within these areas is that children can play without interference with dogs. It is still expected that accredited assistance dogs as per section 21 of the Dog and Cat management Act 1995 will still be allowed access.

Formal Dog parks will be provided strategically across the city of Marion to provide formal dog off leash exercise areas. These formal dog parks will have the following attributes

- Perimeter fencing
- Air lock gates
- Drink fountains with dog bowls
- Seating

Construction of dog parks will follow the guidelines set out in "Unleashed: a guide to successful dog parks".

In addition to dog parks, Council will provide dog friendly open spaces within open space designated as off leash areas. These areas may have the following infrastructure to promote dog walking.

- Drink fountain with dog bowl
- Seating
- Trails
- Clear signage

Consideration should also be given to providing dog free areas.

WALKING AND CYCLING GUIDELINES

City of Marion

2018 – 2022

This document details options for improving the walking and cycling network in the City of Marion

Walking and cycling encourages healthy and active lifestyles, reduces traffic congestion and supports environmental sustainability.

The guidelines provide actions and priorities for delivering an improved walking and cycling environment. The guidelines can be found [here](#).

The Open Space Plan will

- Prioritise development of proposed regional and local networks
- Implement cycling and walking trails where corresponding open space is being developed

Trails will be developed to complement their hierarchy (either regional or local) and the environment in which they are planned.

Walking and cycling trails will be developed within the guidelines.