

# Open Space Plan 2018 - 2029

Updated August 2022





## OPEN SPACE PLAN

In the future, areas of the City of Marion will subject to increasing housing densities, specifically along Marion Road and around Tonsley. Council will need to proactively respond to higher density urban development in these areas and influence the appropriate provision and quality of open space and lifestyle opportunities.

It is important to not only have a good provision of open space but also consider the quality of the city's reserves to provide flexible open space that compensates for the lack of private open space.

Access to local parks that provide opportunities for play, recreational fitness activities and non-organised sport will be key design elements to create liveable communities.

Consideration will need to be given to the population and the character of the surrounding area when planning for open space developments. A 'needs based' assessment that considers the socio-demographic composition of the population will assist with options for developments.

The Open Space Plan has nine focus areas to renew, develop and improve open space within the City of Marion. The following objectives are proposed against each focus area.

Open Space is any piece of City of Marion owned land that is accessible to the public and is not a building, that provides opportunity for recreation and / or conservation.

Open Space can include:

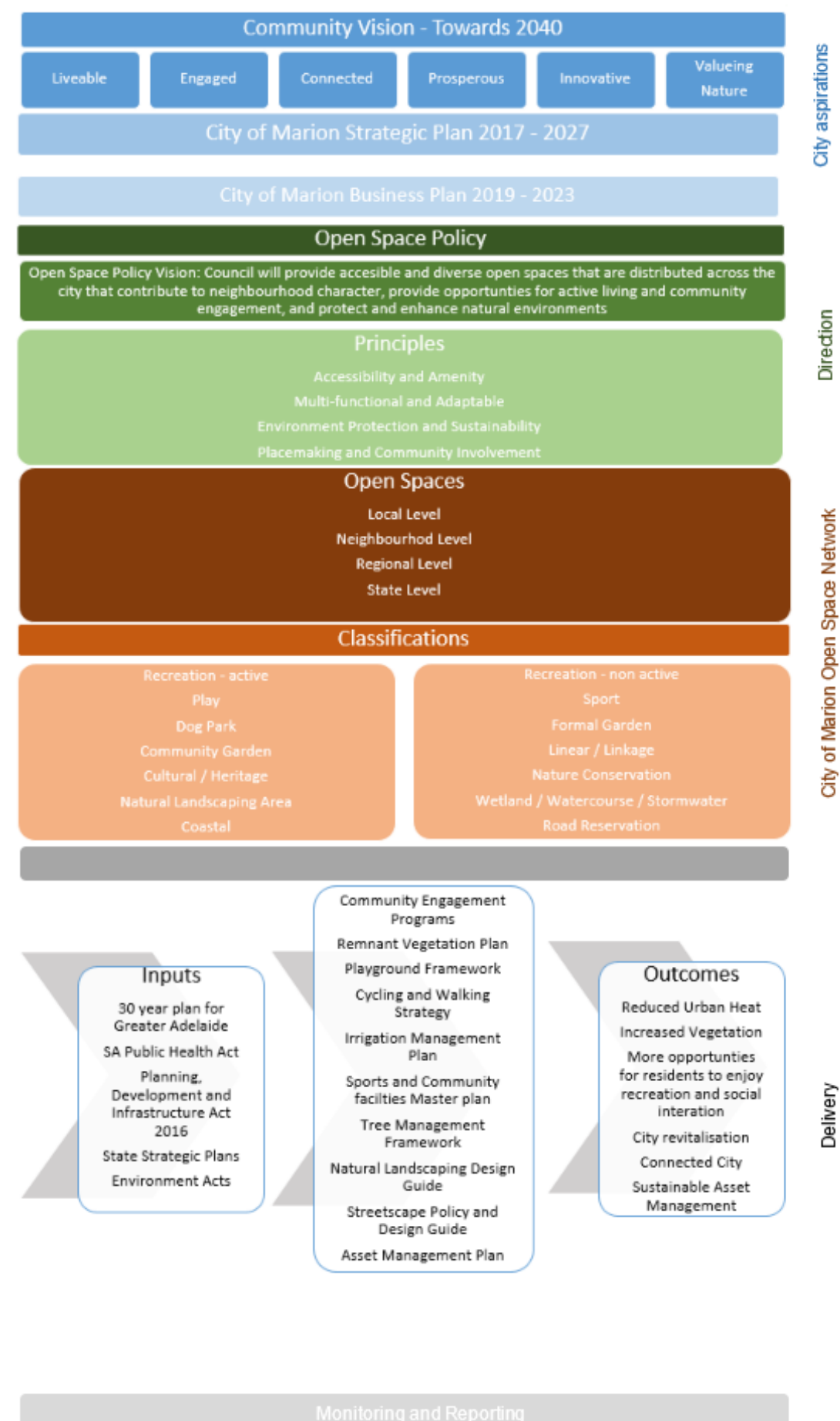
- Green space, including reserves and community gardens
- Playgrounds and Youth Recreation spaces
- Public plazas
- Community Courts

For the purpose of this plan, Open Space is not a verge or roundabout, unless specifically mentioned.

Focus Area	Objective
Low Open space areas	Improve the provision of open space in the areas with low provision across the City.
Environmental needs (people and nature)	Strengthen biodiversity, ecosystems and natural settings for our residents and the environment.
Open space activities	Create a vibrant city through the development, irrigation and renewal of open space to encourage active and healthy lifestyles and connect communities.
Partnership Projects	Develop partnerships to support the delivery of open spaces to maximise community outcomes.
Linkages and access to open space	Improve connections and access to open space
Promotion of Open Space	Improve community awareness of open space through effective marketing. Improve community awareness in open space through informative signage
Innovative use of open space	Create and enhance open spaces with the development of innovative treatments and activities to encourage healthy lifestyles
Integration with other open space related programs	Ensure a holistic and integrated approach to open space developments through considering all of Councils open space related programs and smart cities programs.
Asset Management	Improve asset management through the provision of planning and maintenance programs

A comprehensive review of all of City of Marion's open space connected these focus areas to the City of Marion vision, strategic and business plans to identify open space projects.

The Open Space Policy (2018) underpins the Open Space Plan, aligning a hierarchy and classification to each project.



## CONSIDERATIONS

The City of Marion is focussed on achieving an equitable spread of appealing and functional open space across the city. Consideration has been given to achieving equitable distribution of facilities across the city such as basketball courts, fitness nodes, BBQ's and other recreational sport facilities.

Analysis considers current and future needs of the community and where there is open space to meet these considerations, or what is required for this to occur.

Specific consideration has been given to the following when developing the Open Space Plan:

### QUALITY OF OPEN SPACE

1. Council will create accessible open spaces that provide quality opportunities for residents.
2. Council will support the development of quality open space that corresponds to the hierarchy and classifications set out in the Open Space Policy
3. Maintenance of open space will reflect the quality determined by the open space and playground policies.
4. Open Space design will consider residents need to value and interact with nature.

### OPEN SPACE ENGAGEMENT METHODOLOGY

1. A methodology framework will be created
2. Residents will be invited to be involved with open space projects that have a value of \$50,000 or more
3. Community assistance to support design of open space will be supported in line with the methodology frameworks for open space and playgrounds
4. Where opportunity exists, Council will encourage local groups and schools to adopt open spaces to assist with care of trees and landscapes to create a sense of community ownership

### INFRASTRUCTURE

1. Toilets will be considered in Regional Open Spaces and Playgrounds and according to the toilet provision statement. See Appendix A.
2. Car parking should be considered at Regional Open Spaces and Playgrounds.
3. Exercise equipment will be considered where there is a gap in provision and suitable open space exists.
4. WSUD opportunities will be explored throughout all open space design.
5. Youth facilities such as skate parks will be considered after internal and external consultation.
6. In principle, the City of Marion will provide a seat and / or drink fountain at all accessible open space. These items will be considered on a case by case basis and based on classifications and hierarchy.

### EQUITY OF OPEN SPACE

1. Respond to community needs such as age or disadvantage when planning open space

### NATURE PLAY

1. The City of Marion places a high value on nature play and will develop the open space plan to ensure that nature play opportunities are explored.

### CULTURAL AND HERITAGE VALUES

1. Council will consider appropriate locations to reflect Cultural and Heritage values through infrastructure, interpretive signage or design.
2. Council will liaise with Cultural and Heritage groups to develop ideas within Open Space on a case by case basis.

### SAFETY

1. Council will provide a range of recreation opportunities across the city, including fenced play areas for young children. Fencing will be provided if a safety need exists or where there is a lack of provision of a fenced play area.
2. Where appropriate, open spaces will be designed to allow for passive surveillance and other CEPTD principles.
3. Council will support community and internal programs that maximise use of open space.
4. Community involvement will be encouraged to maintain a sense of ownership.



*Crown Street Reserve*



## CONSIDERATIONS

### MANAGEMENT

1. Council will focus management resources according to the open space hierarchy.
2. Open spaces will be monitored to ensure they are fit for purpose.
3. Resources to maintain open space will be planned in the long term and monitored yearly.
4. Council will work with other authorities, such as DPTI, to ensure maintenance in open space is maintained to a quality level.
5. Open space will be designed with internal consultation to ensure tree and plant species are sustainable and appropriate.

### OPEN SPACE ACTIVITIES

1. Activities provided in open space will cater for sport, recreational sport, leisure and play opportunities where appropriate.
2. Where appropriate recreational sport infrastructure such as sport goals will be considered.
3. Community courts, providing for tennis, basketball and netball will be strategically upgraded and constructed, responding to gaps in provision.

### CHANGES TO OPEN SPACE

1. Changes to open space hierarchy, functionality, and decisions about optimisation will be considered based on the following
  - a. Open Space provision in the surrounding area
  - b. Provision of particular activities in the area
  - c. Appropriateness of the open space for development (ie small)
  - d. Community demand
  - e. Urban heat and tree canopy cover in the area
2. Council will consult with local communities prior to changing the use or functionality of open space, according to the Open Space Methodology.

### SIGNAGE

1. All playgrounds and regional open spaces will have naming signage which incorporates regulation needs.
2. Signage should be consolidated in open space to minimise visual clutter.
3. Interpretation of historical, cultural and environmental values can create interest within open space and will be considered in the design
4. Directional signage in linear open spaces should be considered.

### LIGHTING

1. Security Lighting will be considered in open space where:
  - a. The open space is used as a pedestrian link to a community facility, public transport or commercial hub after hours.
  - b. There are no other effective measures to improve safety
  - c. Where there is strong community demand and considering a,b
2. Lighting which promotes facility use at night will be considered only in open space that is associated with major youth facilities such as skate parks, dog parks or that have major sporting facilities.
3. Open Space lighting should be consistent throughout the city and ensure maximum resilience to vandalism.

### SUSTAINABILITY

1. Design principles for open space will consider environmentally sustainable principles and City of Marion policies and programs relating to the environment.
2. WSUD will be considered in open space design
3. The Tree management Framework will be considered in open space design
4. The Remnant Native Vegetation Plan will be considered in open space design



Oaklands Estate Reserve Stage 2



CONSIDERATIONS

IRRIGATION

- 1. Where suitable open space will be designed using the natural landscapes design and maintenance guidelines
- 2. Where irrigation is considered the irrigation guidelines should be applied

SHADE

- 1. Tree planting for shade will be considered at all open space developments.
- 2. Council will consider artificial shade in playgrounds at a neighbourhood level and above.
- 3. Shade in open space will be considered according to the open space service levels.

DOG FRIENDLY AREAS

- 1. The management of dogs in open space will be guided by Council’s Dog exercise off leash and on leash areas.
- 2. In addition to dog parks, Council will provide dog friendly open spaces with infrastructure such as dog bowls, seating and trails that promote dog walking as shown in Appendix B.
- 3. Dog park provision that is formal off lead, fenced dog areas will be planned by Council with extensive community consultation.
- 4. Dog regulations will be clearly displayed at open space with playgrounds and other recreational infrastructure.

ADDITIONAL OPEN SPACE PROVISION

- 1. Where there is low open space provision in the City of Marion, Council may seek to obtain new open space.
- 2. Council may work in partnership with schools and other community groups to provide greater open space opportunities.
- 3. Council will work with new developments to provide the most suitable open space provision for that area.

ACCESS


- 1. Where access to open space is difficult, the open space plan will develop suitable access to open space.
- 2. The cycling and walking strategy will be considered when planning and developing open space to ensure access to open space along the network.

WALKING AND CYCLING GUIDELINES

- 1. Development in open space will prioritise the action plan for implementing walking and cycling improvements in the City Of Marion (Appendix C)

SMART TECHNOLOGY AND DATA

- 1. The inclusion of smart technology & infrastructure will be considered in open space development to assist with achieving our ‘Smart Places’ pillar within the City of Marion Smart Strategic Plan.
- 2. Smart Places harness data, technology and infrastructure to support our community to flourish through improved service delivery and help to achieve our strategic community vision themes.



Hazelmere Road Reserve

OPEN SPACE PROGRAM

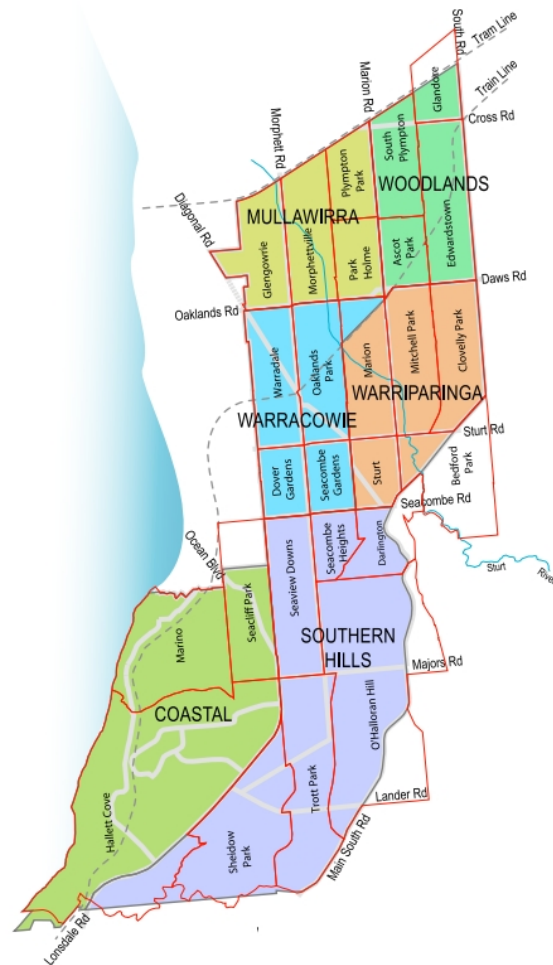
PLANNING

The Open Space Plan provides an eight year plan of works to ensure that the City of Marion plans, manages and develops a variety of open space to improve sustainable environmental outcomes and our community’s individual and collective health and wellbeing.

The Open Space Plan is prioritised to coincide with the endorsed Playground program and other open space works. Where a playground is being designed and constructed, the open space surrounding the playground has been timed to complement that development.

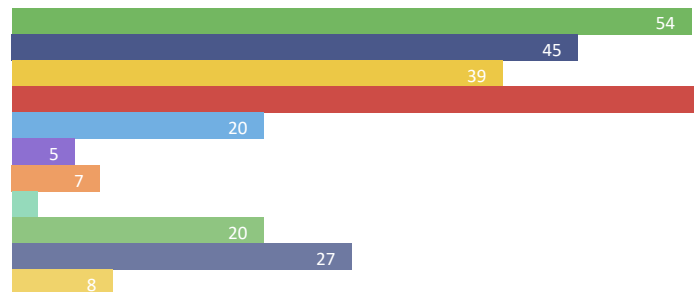
The Open Space Plan is divided into Wards and is attached.



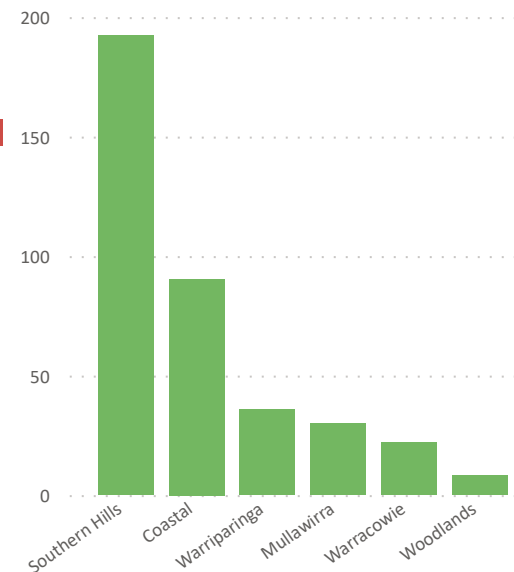


- Natural Landscaping area
- Play
- Recreation Active
- Recreation non-active
- Sport
- Community Garden
- Cultural / Heritage
- Dog Park

## Open Space Classifications



## Sqm of Open Space Per Person



## Open Space Spend since 2014

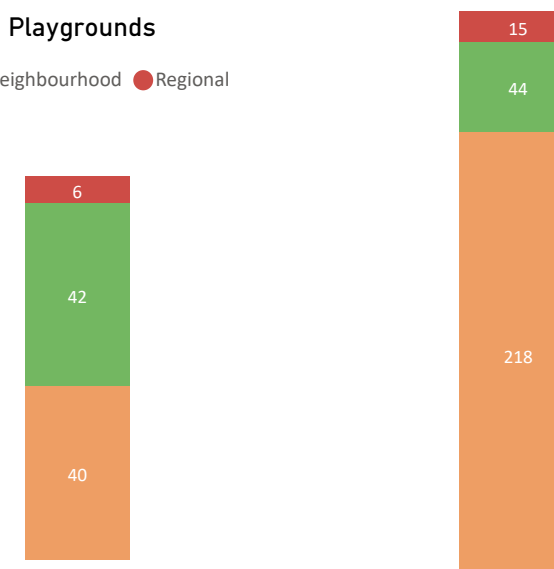
Ward	\$
Coastal	\$7,835,765
Warracowie	\$4,461,614
Woodlands	\$3,996,990
Southern Hills	\$3,815,931
Mullawirra	\$3,512,225
Warriparinga	\$1,773,897
<b>Total</b>	<b>\$25,396,422</b>

## Open Space

Local Neighbourhood Regional

## Playgrounds

Local Neighbourhood Regional

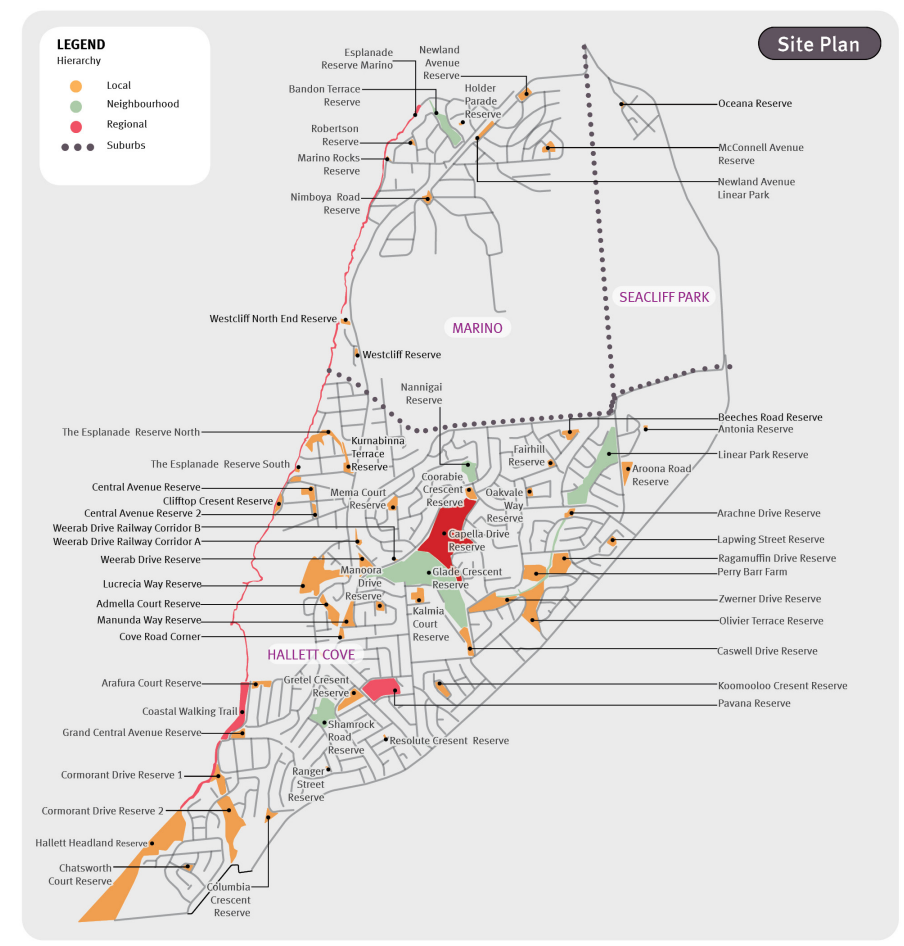


## Facilities

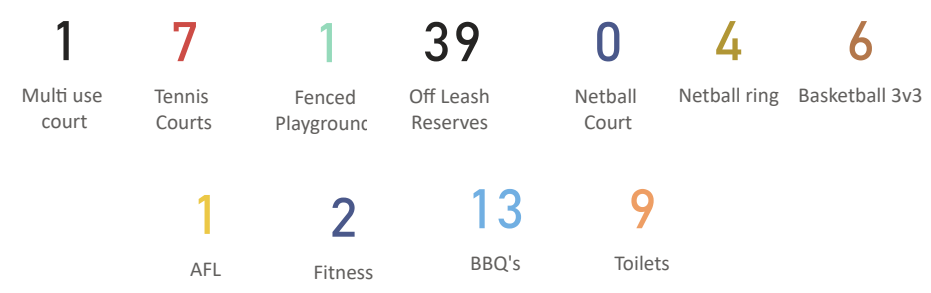
20 Multi use court	45 Tennis Courts	14 Fenced Playgrounds	153 Off Leash Reserves	7 Netball Court	16 Netball ring	30 Basketball 3v3
6 AFL	14 Fitness	53 BBQ's	32 Toilets			

CITY OF MARION



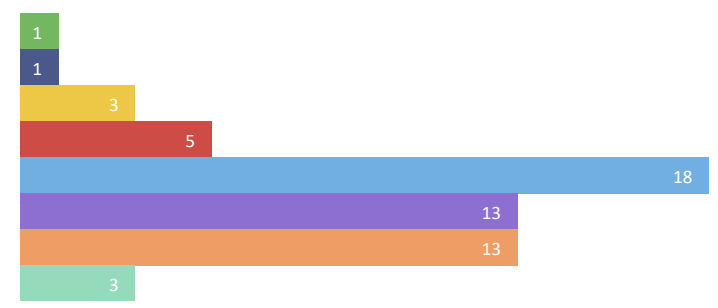


## Facilities



- Community Garden
- Cultural / Heritage
- Linear / Linkage
- Natural Landscaping area
- Nature Conservation
- Play
- Recreation non-active
- Sport

## Open Space Classifications

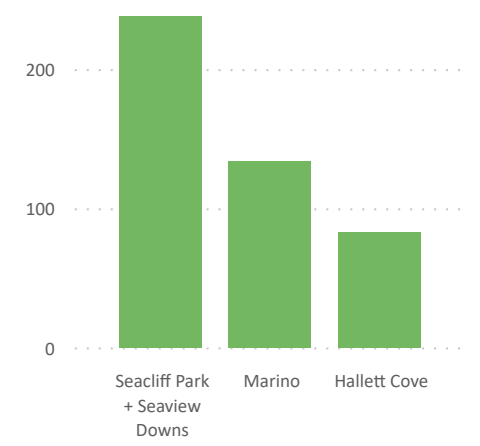


## Open Space Spend since 2014

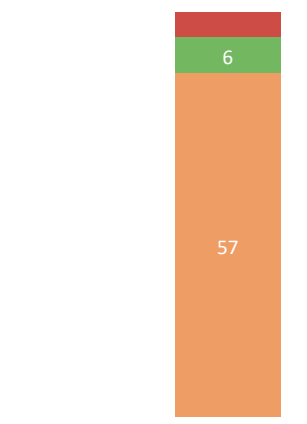
Coastal - Open Space Spend since 2014	Activity	Year	\$
Bandon Terrace Reserve	Playground and Open Space upgrade	2019	\$355,500
Capella Reserve	Oval lighting / soccer nets		\$107,000
Capella Reserve	Playground and Skate Park	2022	\$3,000,000
Central Avenue Reserve	Playground and Open Space upgrade	2020	\$280,500
Cove Road	Bicycle repair station	2020	\$3,200
Glade Crescent Reserve	Tree planting	2018	\$11,500
Heron Way Reserve	Foreshore Upgrade	2018	\$2,947,518
Linear Park Reserve	Playground Upgrade / Shade Sail / Tree Planting	2018	\$150,000
McConnell Avenue Reserve	Community Court and Open Space upgrade	2021	\$217,189
Nannigai Drive Reserve	Court cleaning / fence repair		\$5,000
Nimboya Road Reserve	Pump Track and drink fountain	2022	\$60,000
Oakvale Way Reserve	Playground and Open Space upgrade	2020	\$105,250
Pavana Reserve	Shade Sail / Tree Planting	2018	\$54,608
Shamrock Road Reserve	Playground Upgrade / Shade Sail / Toilet / Courts	2019	\$533,500
Westcliff Reserve	bench Seat	2022	\$5,000

## COASTAL WARD

## Sqm of open space per person

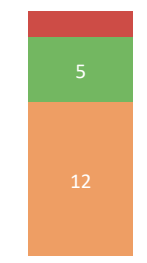


- Local
- Neighbourhood
- Regional



## Playgrounds

- Local
- Neighbourhood
- Regional





# Coastal - Open Space Works

Reserve Name	Suburb	Hierarchy	Primary Classification	Recommended works and projects	Upgrade Service Level	Year
Admella Ct Reserve	HALLETT COVE	Local	Nature Conservation	Add pathway through to Lucretia Way Reserve and the Conservation Park	Linear / Linkage	28/29
Arachne Drive Reserve	HALLETT COVE	Local	Recreation - non active	The trail through Linear Park(s) needs an identity.	Linear / Linkage	26/27
Aroona Road Reserve	HALLETT COVE	Local	Natural Landscaping area	The trail through Linear Park(s) needs an identity.	Linear / Linkage	
Bandon Terrace Reserve	MARINO	Neighbourhood	Play	Upgrade cricket and basketball, add sports goals and fitness equipment. Priority site for Marino.	Sport	19/20
					Natural Landscaping area - northern portion.	26/27
Beeches Road Reserve	HALLETT COVE	Local	Recreation - non-active	Dog Friendly reserve and natural landscaping. Fencing	Dog Park	28/29
Capella Drive Reserve	HALLETT COVE	Regional	Recreation - active	Neighbourhood playground and skate park	Play	21/22
					Irrigation	21/22
				Dog friendly facilities	Dog Park	23/24
Central Avenue Reserve	HALLETT COVE	Local	Play	Drink fountain	Recreation - active	19/20
Central Avenue Reserve 2	HALLETT COVE	Local	Recreation - active	Natural Landscaping (Reserve 2), seating.	Recreation - non active.	19/20
				Community consultation for a multi use court. Fencing , Car Park	Sport	28/29
Chatsworth Court Reserve	HALLETT COVE	Local	Play	Drink fountain	Recreation - active	24/25
Coastal Walking Trail		Regional	Walking / Linkage	Public Toilet - Fryer Street Reserve	Recreation - active (public toilet)	22/23
Cove Road (Hallett Cove Railway Station)	HALLETT COVE	Local		Request for a bike repair station	Regional Trail	20/21
Coorabie Crescent Reserve (see Capella)	HALLETT COVE	Local	Recreation - non-active	to be considered seperately with a precinct plan		
Cormorant Drive Reserve 1	HALLETT COVE	Local	Play	Remove playground and upgrade site with nature play elements.	Play	22/23
Cormorant Drive Reserve 2	HALLETT COVE	Local	Nature conservation	Fencing Emergency Access and Pathway		
Fryer Street Reserve	HALLETT COVE	Local	Coastal	Seating, landscaping, cultural elements, BBQ.	Recreation - non active.	22/23
Gretel Cresent Reserve	HALLETT COVE	Local	Natural Landscaping area	Trail through Pavana to Shamrock - Cycling and Walking Strategy	Linear / Linkage	26/27
Heron Way Reserve	HALLETT COVE	Regional	Recreation - active		Irrigation	20/21
Kalmia Court Reserve	HALLETT COVE	Local	Nature Conservation	Natural landscaping	Recreation - non active.	26/27
Koomooloo Cresent Reserve	HALLETT COVE	Local	Play	Drink Fountain	Recreation - active	24/25
					Irrigation	24/25
Kurnabinna Tce Reserve	HALLETT COVE	Local	Recreation - non active	Pathway from Peera to Kurnabinna - goat track exists	Linear / Linkage	26/27
Lapwing Street Reserve	HALLETT COVE	Local	Play	Pathways and planting for shade.	Recreation - non active	22/23
				Local Playground	Play	22/23
					Irrigation	22/23
Linear Park Reserve	HALLETT COVE	Local	Linear / Linkage	The trail through Linear Park(s) needs an identity.	Linear / Linkage Local Trail	24/25
Linear Park Reserve	HALLETT COVE	Local	Linear / Linkage	Tunnel under Barramundi Road to be made nice - art? Lighting Drink fountain at playground.	Recreation - active (Fit-ness)	24/25
Linear Park Reserve	HALLETT COVE	Neighbourhood	Play	Opportunity for fitness trail along the pathway.		
Lucrecia Way Reserve	HALLETT COVE	Local	Nature Conservation	Bench and Dog Bowl near Lucrecia Way. Continue path around water to the conservation park. Bench seat other side of bridge looking over water. Fencing	Linear / Linkage	26/27



# Coastal - Open Space Works

Reserve Name	Suburb	Hierarchy	Primary Classification	Recommended works and projects	Upgrade Service Level	Year
Manoora Drive Reserve	HALLETT COVE	Local	Play	Drink fountain. Irrigation. Fencing	Recreation - active (Drink fountain ) Fencing	25/26
				Local Playground	Play	25/26
					Irrigation	20/21
Manunda Way Reserve	HALLETT COVE	Local	Nature Conservation	Formalise trail to train station - goat track already exists. Fencing	Linear / Linkage	28/29
McConnell Avenue Reserve West	MARINO	Local	Recreation - active	Upgrade courts to provide 1 multi use court. Add drink fountain, shelter, and landscape. Upgrade irrigation.	Sport (tennis courts)	21/22
				Car Park and Fencing		22/23
					Irrigation	21/22
Mema Court Reserve	HALLETT COVE	Local	Play	Drink fountain and election commitments.	Recreation - active	23/24
					Irrigation	21/22
Nannigai Drive Reserve	HALLETT COVE	Neighbourhood	Recreation - active	Neighbourhood playground	Play	20/21
Newland Ave Linear Park	MARINO	Local	Recreation - non active	Seat to be replaced. Biodiversity zone.	Recreation - non active.	27/28
Nimboya Road Reserve	MARINO	Local	Play	Drink fountain. Add a scooter track to reserve	Recreation - active	21/22
Oakvale Way Reserve	HALLETT COVE	Local	Play	Drink fountain	Recreation - active (drink fountain)	20/21
				Local Playground	Play	20/21
Oceana Reserve	SEACLIFF PARK	Local	Recreation - non active	part of Golf Club		
Olivier Terrace Reserve	HALLETT COVE	Local	Play	Drink fountain.	Recreation - active	25/26
Pavana Reserve	HALLETT COVE	Regional	Recreation - active	Replace goal post. Apply natural landscaping guidelines. Upgrade basketball and add netball ring when playground is upgraded.	Sport Natural Landscaping area	24/25
					Irrigation	24/25
Perry Barr Farm	HALLETT COVE	Local	Recreation - non active	Work with placemakers to see how we can make this site a destination. Partnership potential with Lions Club and Scouts. Addition of an app for a guided tour of the site.	Cultural / Heritage	26/27
Ragamuffin Drive Reserve	HALLETT COVE	Local	Nature Conservation	The trail through Linear Park(s) needs an identity.		
Robertson Place Reserve	MARINO	Local	Recreation - non active	Formalise trail to coastal walking trail	Linear / Linkage	26/27
Shamrock Road Reserve	HALLETT COVE	Neighbourhood	Sport	Pathways connecting playground / tennis and toilet required. Natural landscaping across site.	Recreation - active	19/20
Weerab Drive Railway Corridor	HALLETT COVE	Local	Nature Conservation	Formalise trail to coast to vines trail	Linear / Linkage	28/29
Weerab Drive Railway Corridor	HALLETT COVE	Local	Nature conservation			
Weerab Drive Reserve	HALLETT COVE	Local	Nature Conservation			
Westcliff Reserve	MARINO	Local	Recreation - non-active	Add a bench seat	Recreation - non active.	21/22
Zwerner Drive Reserve	HALLETT COVE	Local	Recreation - active	The trail through Linear Park(s) needs an identity. Coast to Vines bike repiar station?		



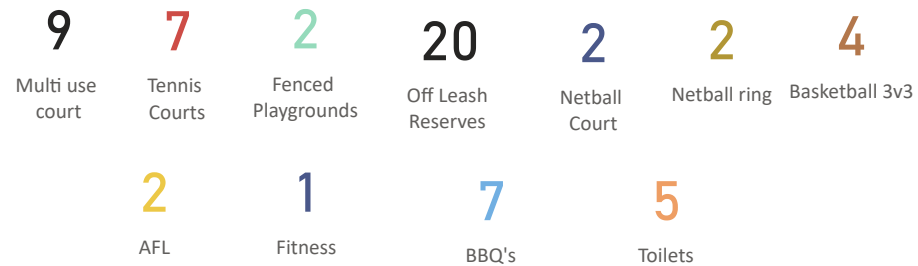
Coastal - Continue to maintain

Reserve Name	Suburb	Hierarchy	Primary Classification
Antonia Circuit Reserve	Hallett Cove	Local	Natural Landscaping area
Arafura Court Reserve	Hallett Cove	Local	Nature Conservation
Caswell Drive Reserve (Glade)	Hallett Cove	Local	Play
Clifftop Crescent Reserve	Hallett Cove	Local	Nature Conservation
Coast park		State	Recreation - active
Columbia Crescent Reserve	Hallett Cove	Local	Play
Cove Rd / Railway corner	Hallett Cove	Local	Natural Landscaping area
Esplanade Reserve Marino	Marino	Local	Nature Conservation
Fairhill Reserve	Hallett Cove	Local	Recreation - non-active
Glade Crescent Reserve	Hallett Cove	Neighbourhood	Nature Conservation
Grand Central Avenue Reserve	Hallett Cove	Local	Cultural / heritage
Hallett Cove Conservation Park	Hallett Cove	State	Recreation - active
Hallett Headland Reserve	Hallett Cove	Local	Nature conservation
Hallett Headland Reserve (small)	Hallett Cove	Local	Nature Conservation
Holder Parade Reserve	Marino	Local	Natural Landscaping area
Marino Conservation Park	Marino	State	Recreation - active
Marino Rocks Reserve	Marino	Local	Nature conservation
Newland Avenue Reserve	Marino	Local	Community Garden
Resolute Crescent Reserve	Hallett Cove	Local	Recreation - non - active
Robertson Place Reserve	Marino	Local	Coastal
The Esplanade Reserve North	Hallett Cove	Local	Coastal
The Esplanade Reserve South	Hallett Cove	Local	Nature Conservation
Westcliff North End Reserve	Hallett Cove	Local	Coastal





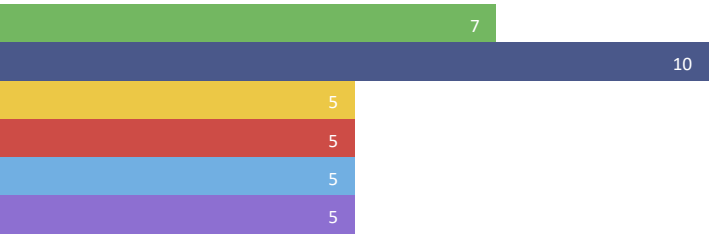
## Facilities



## MULLAWIRRA WARD

- Linear / Linkage
- Natural Landscaping area
- Play
- Recreation Active
- Recreation non-active
- Sport

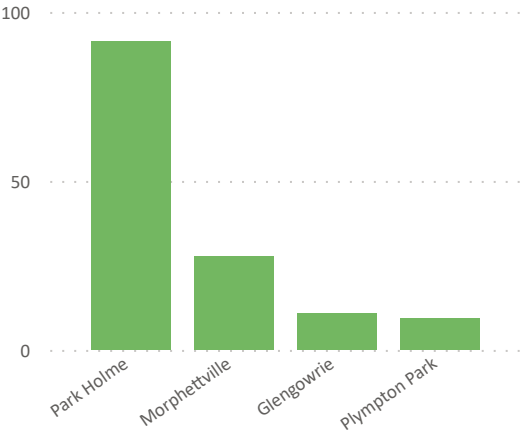
## Open Space Classifications



## Open Space Spend since 2014

Mullawirra Open Space Spend since 2014	Activity	Year	\$
Stanley Street Reserve	Court resurfacing / fencing	2014	\$31,000
Plympton Oval	Playground and Oval Upgrade	2015	\$438,000
Morphettville Park Tennis	Lights / fencing	2016	\$132,000
Aldridge Avenue Reserve	Shade Sail / Tree Planting	2018	\$32,295
Appleby Road Reserve	Playground Upgrade	2018	\$250,000
Breakout Creek Reserve	Playground Upgrade	2018	\$95,250
Hendrie Street Reserve	Playground Upgrade	2018	\$975,000
Mulcra Street Reserve	Shade Sail / Tree Planting	2018	\$34,911
Woodforde Family Reserve	Playground Upgrade / Court works / DDA toilet	2018	\$461,000
Hazelmere Road Reserve	Court line marking / fence repairs / dog park	2021	\$276,000
Morphettville Park Oval	Lighting	2021	\$82,000
Morphettville Reserves	Open Space Upgrade	2021	\$60,000
Stanley Street Reserve	Playground and Open Space Upgrade	2021	\$360,629
Hendrie Street Reserve	Open Space Upgrade	2022	\$197,140
Morphettville Reserves	Open Space Upgrade	2022	\$87,000

## Sqm of Open Space Per Person



## Open Space

- Local
- Neighbourhood
- Regional



## Playgrounds

- Local
- Neighbourhood
- Regional





## Mullawirra - Open Space Works

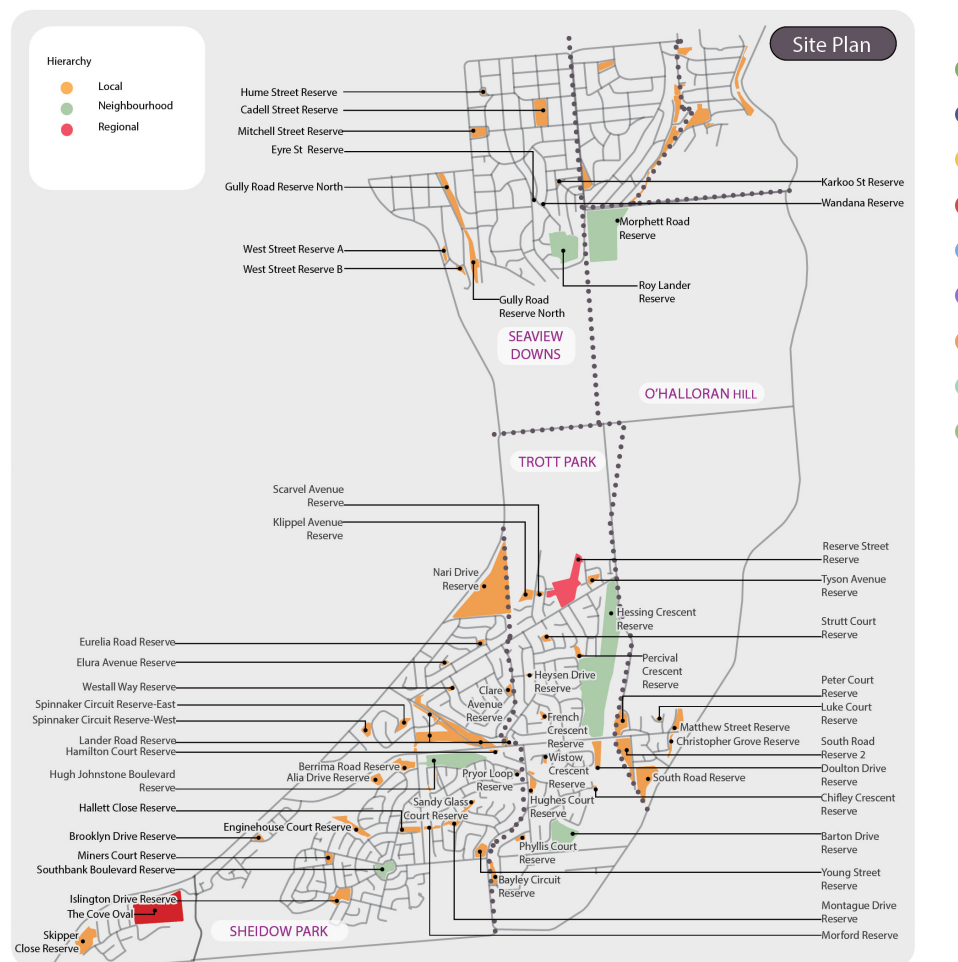
Reserve Name	Suburb	Hierarchy	Primary Classification	Recommended Works and Projects	Upgrade Service Level	Year
Aldridge Avenue Reserve	PLYMPTON PARK	Neighbourhood	Recreation - active	Apply natural landscaping across raised mounds. Fix western edge of tennis court as per audit. Election commitments of \$200,000	Natural Landscaping Sport Irrigation	23/24
Ascot Park Bowling Club	PARK HOLME				Irrigation	26/27
Breakout Creek Reserve Central	GLENGOWRIE	Local	Play	Upgrade signage to reflect the character of the path. Work with path replacement to add amenities Fence removal and replacement	Linear / Linkage	22/23
Breakout Creek Reserve South	GLENGOWRIE	Local	Linear / Linkage			
Breakout Creek Reserve - Y.M.C.A. Hall	GLENGOWRIE	Local	Linear / Linkage			
Chittleborough Reserve No 2		Local	Recreation - non active		Irrigation	26/27
Cowra Crescent Reserve 1	PARK HOLME	Local	Play	Keep playground as long as it is safe and liaise with residents. Do not replace playground but leave fence.	Irrigation	21/22
Cowra Crescent Reserve 2	PARK HOLME	Local	Recreation - non active			
Denham Avenue Reserve	MORPHETTVILLE	Local	Natural Landscaping area	Apply natural landscape treatment Add a path through reserve / picnic benches?	Natural Landscaping	20/21
Hazelmere Road Reserve	PARK HOLME	Regional	Recreation - active		Irrigation	26/27
Hendrie Street Reserve	PARK HOLME	Local	Play	Large open space to be developed into recreation sport area with multi use goals. Upgrade basketball court and add netball ring.	Sport	21/22
					Irrigation	21/22
Kellett Reserve Land	MORPHETTVILLE	Local	Natural Landscaping area	Apply natural landscaping	Natural Landscaping	20/21
McKellar Terrace Reserve	MORPHETTVILLE	Neighbourhood	Sport	Replace garden bed with natural landscaping treatment and provide in fill planting to southern end.	Natural Landscaping	20/21
				Replace Fencing		22/23
Mulcra Avenue Reserve	PARK HOLME	Neighbourhood	Recreation - active	Irrigation	Irrigation	24/25
Na Botto Reserve	MORPHETTVILLE	Local	Recreation - non active	Apply natural landscaping. Opportunity to restore river red gums and keep existing native grasses.	Natural Landscaping	25/26
Plympton Oval	PLYMPTON PARK	Neighbourhood	Sport	Drink fountain	Recreation - active	25/26
Stanley Street Reserve	GLENGOWRIE	Neighbourhood	Sport	Formalise pathway through reserve. Upgrade garden beds and fencing southern end . Provide passive recreation area southern side to complete BBQ area. Can courts be opened to public and made multi use?  Neighbourhood Playground	Linear / Linkage Recreation Active (Shade)	20/21
					Play	20/21
					Irrigation	20/21
Teesdale Crescent Reserve	PLYMPTON PARK	Local	Natural Landscaping area	Dog Friendly Reserve - drink fountain with dog bowl, seat	Dog Park	25/26
Willoughby Avenue Reserve	GLENGOWRIE	Neighbourhood	Play	Add drinking fountain and dog bowl. Apply natural landscaping and tree planting. May need to remove old playground and landscape area. Car Park upgrade	Recreation - active (drink fountain) Natural Landscaping area Car Park	24/25
					Irrigation	24/25



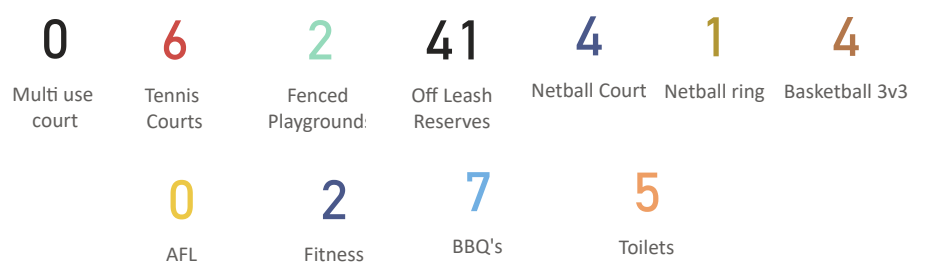
Mullawirra - Continue to maintain

Reserve Name	Surbub	Hierarchy	Primary Classification
Appleby Road Reserve	MORPHETTVILLE	Neighbourhood	Recreation - active
Clifton Avenue Reserve	MORPHETTVILLE	Local	Low Level Natural Environment
Elizabeth Ryan Reserve	PLYMPTON PARK	Local	Play
Everest Avenue Reserve	MORPHETTVILLE	Local	Linear / Linkage
Kellett Reserve Oval	MORPHETTVILLE	Neighbourhood	Sport
Mulcra Avenue Reserve	PARK HOLME	Neighbourhood	Recreation - active
O'Halloran Terrace Reserve	PARK HOLME	Local	Natural Landscaping area
Parsons Grove Reserve	PARK HOLME	Local	Recreation - non active
Radstock Street Traffic Island	MORPHETTVILLE	Local	Natural Landscaping area
Rosedale Avenue Reserve	MORPHETTVILLE	Local	Linear / Linkage
South Park Holme Reserve (Woodforde)	PARK HOLME	Neighbourhood	Sport
Stradbroke / Blackler Ave Reserve	PLYMPTON PARK	Local	Natural Landscaping area
Stradbroke / Tennyson Ave Traffic Island	PLYMPTON PARK	Local	Natural Landscaping area
Stradbroke Ave / Arthur Street Traffic Island	PLYMPTON PARK	Local	Natural Landscaping area
Stradbroke Ave/ Ferry Ave Corner Verge	PLYMPTON PARK	Local	Natural Landscaping area
Sturt River Linear Park		Local	Linear / Linkage
Sturt River Linear Park		Local	Linear / Linkage
Swimming Pool and Reserve	PARK HOLME	Regional	Recreation - active



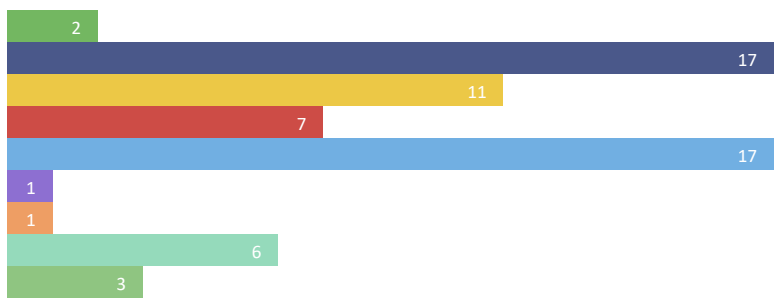


**Facilities**

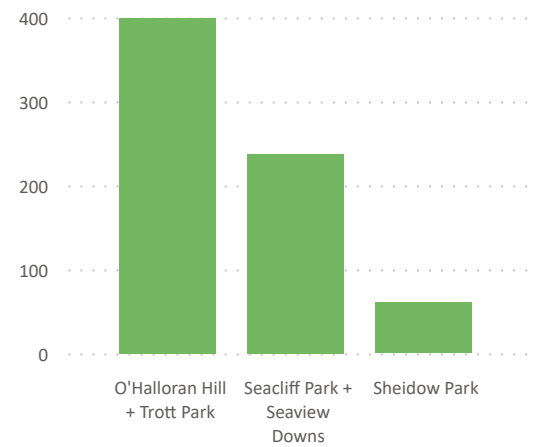


- Linear / Linkage
- Natural Landscaping area
- Play
- Recreation Active
- Recreation non-active
- Sport
- Dog Park
- Nature Conservation
- Wetland

**Open Space Classifications**



**Sqm of Open Space Per Person**



**Open Space Spend since 2014**

Southern Hills - Open Space Spend since 2014		Activity	Year	\$
Hessing Crescent Reserve		Court resurfacing / lights / fencing		\$245,000
Barton Drive Reserve		Shade Sail / Tree Planting	2018	\$36,643
Cadell Street Reserve		Shade Sail / Tree Planting	2018	\$39,055
Clare Avenue Reserve		Playground Upgrade	2018	\$95,250
Gully Road Reserve		Playground Upgrade and Shade Sail / Toilet	2018	\$472,150
Reserve Street Reserve		Dog Park / Shade / Public Toilet	2018	\$500,340
Roy Lander		Shade Sail / Tree Planting	2018	\$48,870
Southbank Boulevard		Shade Sail / Tree Planting	2018	\$26,167
Brooklyn Drive Reserve		Playground and Open Space Upgrade	2020	\$133,801
Christopher Grove Reserve		Playground and Open Space Upgrade	2020	\$105,250
Hallett Close Reserve		Woodend Way and path furniture and planting	2020	\$142,662
Skipper Close Reserve		Playground and Open Space Upgrade	2020	\$105,250
Eurelia / Elgagta Reserve		Drink Fountain	2021	\$10,000
Westall Way Reserve		Open Space Upgrade	2021	\$132,290
Hugh Johnson Blvd Reserve		Playground and Open Space Upgrade	2022	\$1,600,000
Wistow Crescent Reserve		Playground and Open Space Upgrade	2022	\$123,203


**Open Space**

- Local
- Neighbourhood
- Regional



**Playgrounds**

- Local
- Neighbourhood
- Regional



**SOUTHERN HILLS WARD**



# Southern Hills - Open Space Works

Reserve name	Suburb	Hierarchy	Primary Classification	Recommended Works and Projects	Upgrade Service Level	Year
Barton Drive Reserve	TROTT PARK	Neighbourhood	Recreation - active	Drink fountain	Recreation - active	21/22
Brooklyn Drive Reserve	HALLETT COVE	Local	Play		Irrigation	20/21
				Local Playground	Play	20/21
Cadell Street Reserve	SEAVIEW DOWNS	Local	Play	Drink fountain with dog bowl, kick about goals.	Sport (Goals) Recreation - active (drink fountain)	25/26
Chifley Crescent Reserve	TROTT PARK	Local	Recreation - non active	Nature play area, tree planting, entry node to trail. Tree Planting.	Recreation - active	27/28
Christopher Grove Reserve	OHALLORAN HILL	Local	Play	Drink fountain.	Recreation - active	20/21
				Local Playground	Play	20/21
Clare Avenue Reserve	SHEIDOW PARK	Local	Play	Drink fountain	Recreation - active	27/28
				Cycling and Walking Strategy	Local Trail	26/27
Doulton Drive Reserve	TROTT PARK	Local	Recreation - non active	To fit in with plans for Hessing. Renew bench seat as High Priority	Recreation - non active	23/24
Enginehouse Court Reserve	SHEIDOW PARK	Local	Wetland / Watercourse / Stormwater	Work with the cycling and walking strategy to place seats and drink fountain in the reserve. Opportunity to add nature play elements alongside the trail.	Recreation - active	28/29
				Cycling and Walking Strategy	Local Trail	28/29
Eurelia Road Reserve/Elgata Reserve	SHEIDOW PARK	Local	Play	Drink fountain.	Recreation - active	21/22
Gully Road Reserve North	SEACLIFF PARK	Local	Play	There is a clear desire line through the park to the Recreation Park that should be formalised. Cycling and Walking Strategy. Fund My Neighbourhood project asked for fitness equipment across the reserve. Fencing	Regional Trail	26/27
Gully Road Reserve South	SEACLIFF PARK	Local	Recreation - non active		Recreation - active (Fitness) (Fencing)	
					Irrigation (North)	26/27
Hallett Close Reserve	SHEIDOW PARK	Local	Recreation - non-active	Renew seating and infill garden beds.	Recreation - non active	20/21
					Irrigation	21/22
Hessing Crescent Reserve	TROTT PARK	Neighbourhood	Sport	Apply natural landscaping and upgrade trails as per the Cycling and Walking Strategy. Fencing.	Local Trail Recreation - active (Shade, Fencing).	23/24
				Neighbourhood Playground	Play	23/24
					Irrigation	23/24
Hugh Johnson Boulevard Reserve	SHEIDOW PARK	Neighbourhood	Recreation - active	Plantings on steep hillsides to control weed growth.	Natural Lanscaping area	21/22
					Public Toilet	21/22
				Regional Playground	Play	21/22
					Irrigation	21/22
Hughes Court Reserve	TROTT PARK	Local	Natural Landscaping area	Seat for school pick up waiting	Recreation - non active	27/28
Hume Street Reserve	SEAVIEW DOWNS	Local	Recreation - non active	Work with kindy to make this a useable space for the neighbourhood. Was added as a project for Fund My Neighbourhood.	Recreation - non active	21/22
Islington Drive Reserve	SHEIDOW PARK	Local	Recreation - non active	Desire line through park and around water could be formalised.	Linear / Linkage	27/28
Klippel Ave Reserve	TROTT PARK	Local	Recreation - non active	Construct Local Art Trail - Cycling and Walking Strategy	Local Trail	23/24
Lander Road Reserve	SHEIDOW PARK	Local	Recreation - non-active	Pathway to Patpa. Develop same time as Hugh Johnson.	Linear / Linkage	22/23
Matthew Street Reserve	OHALLORAN HILL	Local	Natural Landscaping area	Nature play and picnic bench.	Recreation - non active	25/26

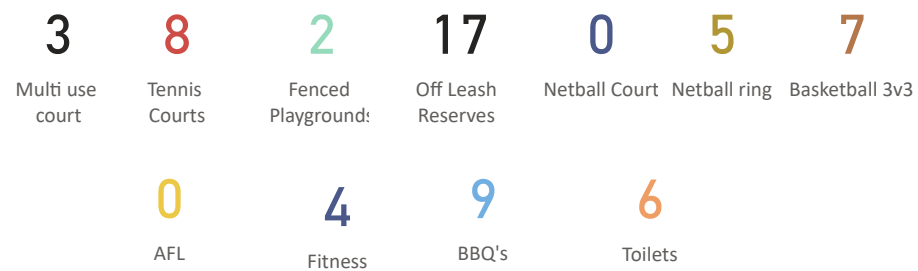
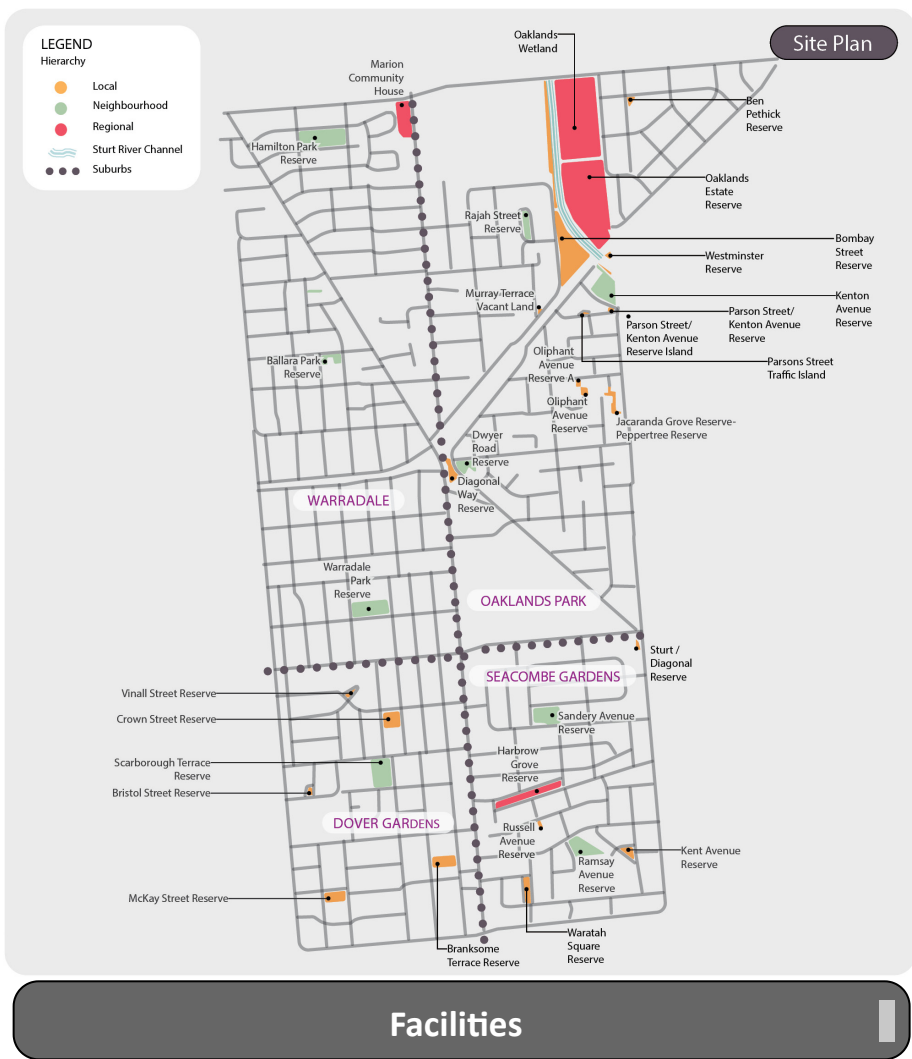
# Southern Hills - Open Space Works

Reserve Name	Suburb	Hierarchy	Primary Classification	Recommended works and projects	Upgrade Service Level	Year
Miners Court Reserve	SHEIDOW PARK	Local	Recreation - non active	3 v 3 basketball, netball ring, seating and landscaping	Recreation - active	27/28
Mitchell Street Reserve	SEAVIEW DOWNS	Local	Recreation - non active	Dog friendly reserve. Add 3 v 3 Basketball and Netball ring and sport goals?	Recreation - active / Sport	26/27
					Irrigation	20/21
Montague Drive Reserve	SHEIDOW PARK	Local	Natural Landscaping area	A desire line already exists through these reserves - formalise trails (as part of school access project) and add benches and seating elements along trail	Recreation - non active	20/21
Morford Reserve	SHEIDOW PARK	Local	Natural Landscaping area			
Morphett Road Reserve	OHALLORAN HILL	Local	Nature conservation	Formalise a trail to link bike riders to the recreation park. Cycling & Walking Strategy	Regional Trail	24/25
Nari Drive Reserve	SHEIDOW PARK	Local	Natural Landscaping area	Dog friendly reserve. Be mindful of native grasses.	Dog Park	24/25
				C&W - can we pass through private property to join reserves?	Proposed local trail	
Peter Court Reserve	OHALLORAN HILL	Local	Nature conservation	Bike repair station and drink fountain with dog bowl.	Recreation - non active	24/25
Reserve Street Reserve	TROTT PARK	Regional	Dog Park	Construct Local Art Trail - Cycling and Walking Strategy.	Local Trail	23/24
				Car Parking		28/29
Roy Lander Reserve	SEAVIEW DOWNS	Neighbourhood	Recreation - active	Requires community consultation to determine open space improvements.	Recreation - active	24/25
					Irrigation	24/25
Sandy Glass Court Reserve	SHEIDOW PARK	Local	Play	Trail to primary school. Add school artwork / seating / drink fountain etc	Recreation - non active	20/21
Scarvel Avenue Reserve	TROTT PARK	Local	Natural Landscaping area	Cycling and walking Strategy. Construct Local Art Trail. Add seating	Recreation - non active	23/24
Skipper Close Reserve	HALLETT COVE	Local	Recreation - non active	Relocate seat on trail around water catchment. Drink fountain	Recreation - active	20/21
				Local Playground	Play	20/21
South Road Reserve	OHALLORAN HILL	Local	Nature conservation	Trail from Hallet Bridge to Lander Road. Use bridge as a focal point of reserve? HERO open space using the bridge as a focal point?	Linear / Linkage	28/29
South Road Reserve	OHALLORAN HILL	Local	Nature conservation		Recreation - non active	
South Road Reserve2 (Erin Place)	OHALLORAN HILL	Local	Nature conservation			
Southbank Boulevard Reserve	SHEIDOW PARK	Neighbourhood	Play	Neighbourhood Playground	Play	25/26
Spinnaker Circuit Reserve - West	SHEIDOW PARK	Local	Play	Drink fountain	Recreation - active	24/25
The Cove Oval and Sports Club	HALLETT COVE	Regional	Sport	To be considered after BMX moves and within Facilities Report	Recreation - active (Shade)	24/25
The Cove Oval and Sports Club	HALLETT COVE	Regional	Sport			
				Neighbourhood Playground	Play	24/25
Tyson Avenue Reserve	TROTT PARK	Local	Recreation - non active	Construct Local Art Trail - Cycling and Walking Strategy	Local Trail	23/24
Wandana Reserve	SEAVIEW DOWNS	Local	Natural Landscaping area	Apply natural landscaping and tree planting.	Natural Lanscaping area	27/28
Westall Way Reserve	SHEIDOW PARK	Local	Play			20/21
					Irrigation	20/21
Wistow Crescent Reserve	TROTT PARK	Local	Play	Drink fountain.	Recreation - active (Drink Fountain)	21/22
				Local Playground	Play	21/22
					Irrigation	21/22

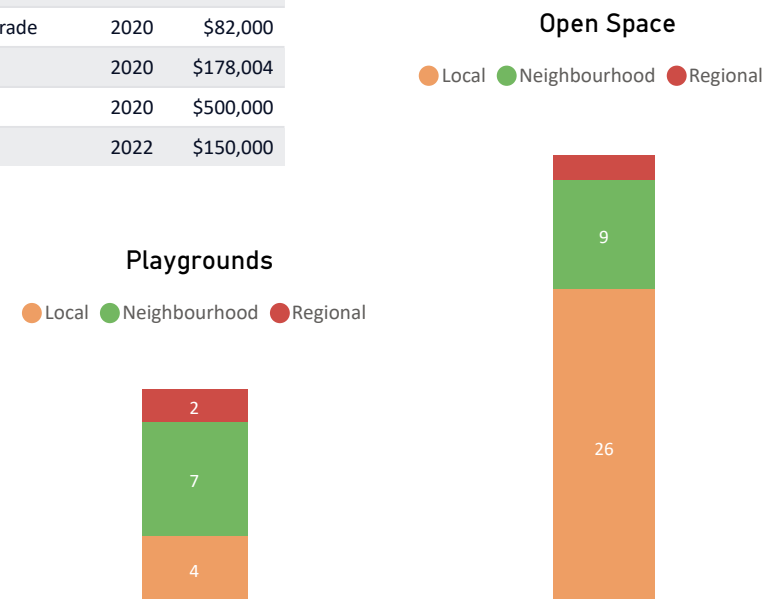
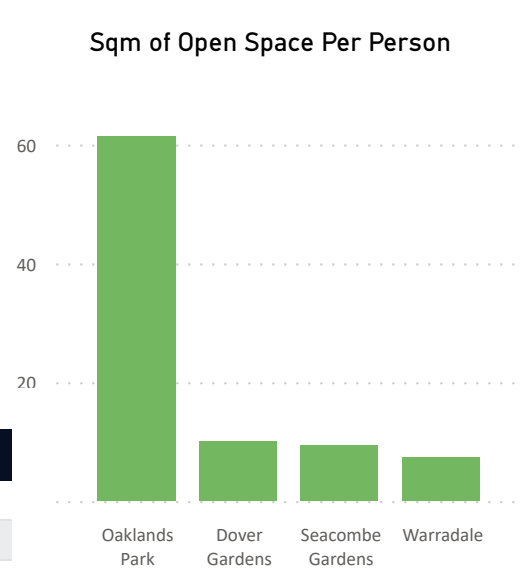
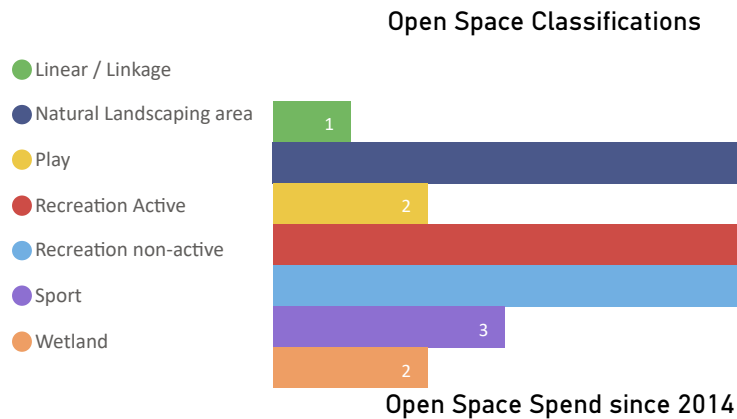


Southern Hills - Continue to maintain

Reserve Name	Suburb	Hierarchy	Primary classification
Alia Drive Reserve	Sheidow Park	Local	Wetland / Watercourse / Stormwater
Bayley Circuit Reserve	Trott Park	Local	Natural Landscaping area
Berrima Road Reserve	Sheidow Park	Local	Nature Conservation
Elura Avenue Reserve	Sheidow Park	Local	Recreation - non-active
Eyre St Reserve	Seaview Downs	Local	Natural Landscaping area
French Crescent Reserve	Trott Park	Local	Recreation - non active
Hamilton Court Reserve	Sheidow Park	Local	Wetland / Watercourse / Stormwater
Heysen Drive Reserve	Trott Park	Local	Linear / Linkage
Karkoo St Reserve	Seaview Downs	Local	Natural Landscaping area
O'Halloran Hill Recreation Park	O'Halloran Hill	State	Recreation - active
O'Halloran Hill Recreation Park	O'Halloran Hill	State	Recreation - active
O'Halloran Hill Recreation Park	O'Halloran Hill	State	Recreation - active
Percival Crescent Reserve	Trott Park	Local	Recreation - active
Phyllis Court Reserve	Trott Park	Local	Recreation - non active
Pryor Loop Reserve	Sheidow Park	Local	Natural Landscaping area
Strutt Court Reserve	Trott Park	Local	Recreation - non active
West Street Reserve	Seacliff Park	Local	Natural Landscaping area
West Street Reserve	Seacliff Park	Local	Road Reservation
Young Street Reserve	Trott Park	Local	Natural Landscaping area



## WARRACOWIE WARD





## Warracowie - Open Space Works

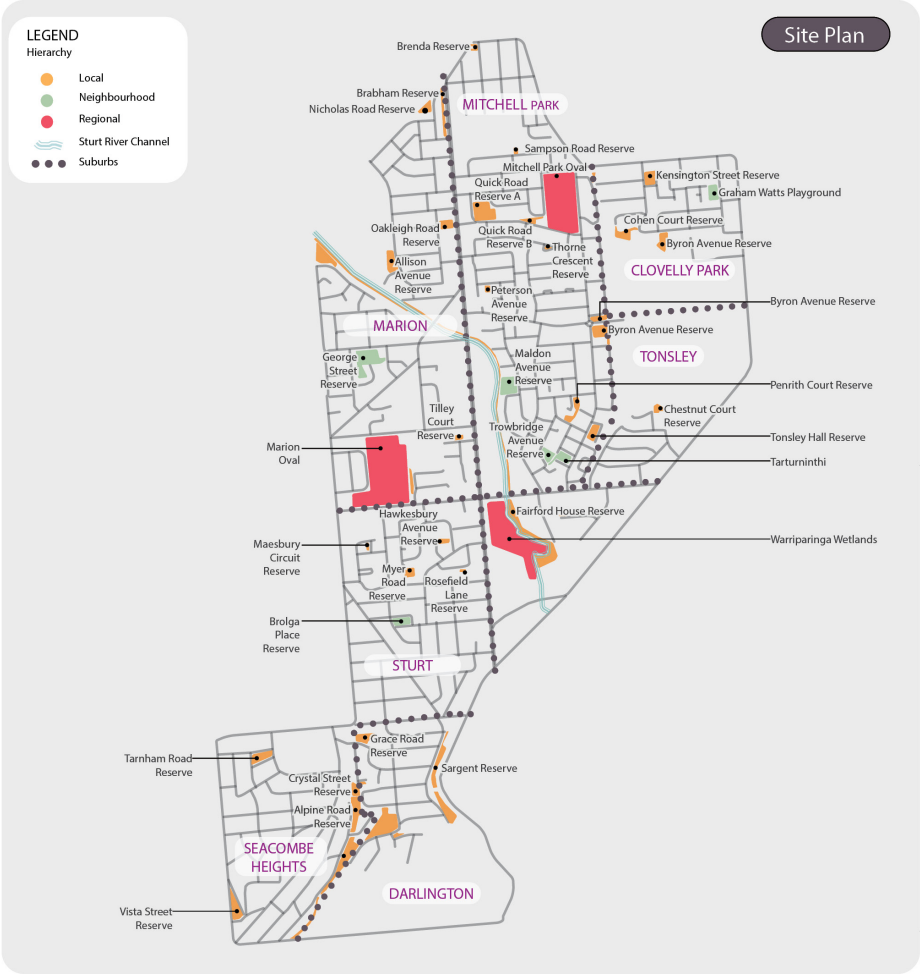
Reserve Name	Suburb	Hierarchy	Primary Classification	Recommended Works and Projects	Upgrade Service Level	Year
Ballara Park Reserve	WARRADALE	Neighbourhood	Sport	Work with the community and kindy to develop open space. Upgrade the courts to multi use. Fencing	Sport - renew tennis court Fencing	22/23
				Local Playground	Play	22/23
				Election commitment	Public Toilet	22/23
					Irrigation	22/23
Ben Pethick Reserve	MARION	Local	Play	Remove Play equipment and turf	Recreation - non active	19/20
					Irrigation	24/25
Bombay Street Reserve	OAKLANDS PARK	Local	Linear / Linkage	Work with Renewal SA to develop open space.		
Branksome Terrace Reserve	DOVER GARDENS	Local	Recreation - non-active	Dog friendly reserve - drink fountain with dog bowl, seating.	Dog Park	25/26
Crown Street Reserve	DOVER GARDENS	Local	Recreation - non active	Shelter and picnic table.	Recreation - active	20/21
Diagonal Way Reserve ( opp Dwyer)	OAKLANDS PARK	Local	Natural Landscaping area	Redevelop in line with the Oaklands Crossing upgrade and Dwyer Road playground upgrade. Separate Project.		
Dwyer Road Reserve	OAKLANDS PARK	Neighbourhood	Recreation - active			
Hamilton Park Reserve	WARRADALE	Neighbourhood	Recreation - active	Low open space in Warradale - upgrade open space to best potential. Feedback already received by residents.	Recreation - active Shade	23/24
				Neighbourhood Playground	Play	23/24
					Irrigation	23/24
Jacaranda Grove Reserve - Pepper-tree Reserve	OAKLANDS PARK	Local	Recreation - non active	Increased tree planting, tables and seating. Fencing	Recreation - non active	24/25
					Irrigation	24/25
Kenton Avenue Reserve	OAKLANDS PARK	Neighbourhood	Recreation - active	Replace and renew fitness equipment	Recreation - active	27/28
Marion Community House	WARRADALE	Local	Recreation - non active	Upgrade signage and develop open space to suit use of buildings. Remove permapine fence?	Recreation - non active	24/25
McKay Street Reserve	DOVER GARDENS	Local	Play	Drink fountain	Recreation - active	27/28
					Irrigation	27/28
Murray Tce Vacant Land	OAKLANDS PARK	Local	Natural Landscaping area	Apply natural landscaping and pathway near fence line.	Natural Landscaping area	25/26
Oaklands Recreation Plaza	OAKLANDS PARK	Regional	Wetland / Watercourse / Stormwater	Additional skate park infrastructure. Minor works and master plan 21/22, balance 27/28 or until matching grant funding.	Recreation - active	27/28
				Minor works and master plan	Recreation - active	21/22
Oliphant Avenue Reserve - (small)	OAKLANDS PARK	Local	Recreation - non active	Develop the back block for recreation - non active. Native turf and plantings, seating etc. Review use in the future	Recreation - non active	27/28
Oliphant Avenue Reserve A - (large)	MARION	Local	Recreation - non active		Drink fountain	20/21
					Irrigation (small)	27/28
Ramsay Avenue Reserve	SEACOMBE GARDENS	Neighbourhood	Recreation - active	Develop open space in partnership with Stella Maris school - suitable for sport, PE lessons, lunchtime play. Drink Fountain	Sport Recreation - active (drink fountain)	21/22
					Irrigation	21/22

Warracowie - Open Space Works

Reserve Name	Suburb	Hierarchy classification	Primary classification	Recommended Works and Projects	Upgrade Service Level	Draft Year
Sandery Avenue Reserve	SEACOMBE GARDENS	Neighbourhood	Recreation - active	Drink fountain Replace chain mesh fence and add bottom rail to tennis court. Add another basketball ring to heavily used court. Fencing	Recreation - active (drink fountain) Sport Fencing	25/26
					Irrigation	25/26
Scarborough Terrace Reserve	DOVER GARDENS	Neighbourhood	Recreation - active	Neighbourhood Playground	Play	25/26
				Fitness	Recreation (active)	25/26
Warradale Park Reserve		Neighbourhood	Sport	Apply natural landscaping to reduce irrigation on site	Natural Landscaping area	26/27
					Irrigation	26/27

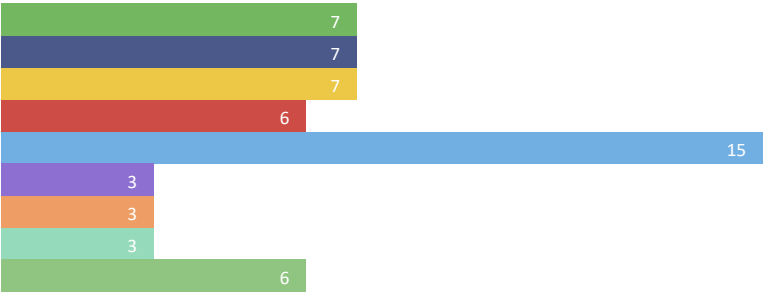


Reserve Name	Suburb	Hierarchy	Primary Classification
Bristol Street Reserve	DOVER GARDENS	Local	Recreation - non-active
Chambers Street Reserve	MARION	Local	Natural Landscaping area
Harbrow Grove Reserve	SEACOMBE GARDENS	Regional	Recreation - active
Kent Avenue Reserve	SEACOMBE GARDENS	Local	Natural Landscaping area
Minchinbury Tce Road Reserve (lawn outside Marion station)	MARION	Local	Linear / Linkage
Oaklands Road Estate	OAKLANDS PARK	Regional	Recreation - active
Oaklands Wetland	OAKLANDS PARK	Regional	Wetland / Watercourse / Stormwater
Oilphant Avenue Reserve (Sturt Linear Park)	MARION	Local	
Parsons St / Kenton Ave Reserve	OAKLANDS PARK	Local	Natural Landscaping area
Parsons St / Kenton Ave Reserve Island	OAKLANDS PARK	Local	Natural Landscaping area
Parsons St Traffic Island	OAKLANDS PARK	Local	Natural Landscaping area
Rajah Street Reserve	OAKLANDS PARK	Neighbourhood	Recreation - active
Russell Avenue Reserve	SEACOMBE GARDENS	Local	Natural Landscaping area
Sturt/ Diagonal Reserve (verge opp council offices)	SEACOMBE GARDENS	Local	Recreation - non active
Vinall Street Reserve	DOVER GARDENS	Local	Natural Landscaping area
Waratah Square Reserve	SEACOMBE GARDENS	Local	Recreation - non active



- Linear / Linkage
- Natural Landscaping area
- Play
- Recreation Active
- Recreation non-active
- Sport
- Wetland
- Nature Conservation
- Cultural / Heritage

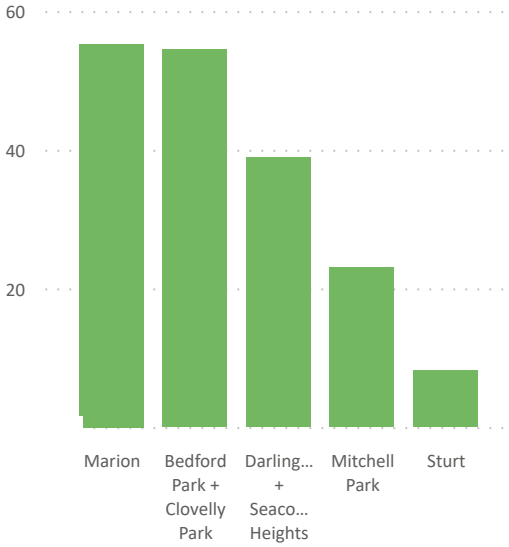
### Open Space Classifications



### Open Space Spend since 2014

Warriparinga - Open Space Spend since 2014		Activity	Year	\$
Brolga Place Reserve		Shade Sail / Tree Planting	2018	\$31,100
Maldon Avenue Reserve		Tree planting	2018	\$5,500
Marion Tennis Club		Court lighting	2019	\$90,000
Mitchell Park Oval		Playground Upgrade and Shade Sail	2019	\$275,000
Alpine / Mostyn Road Reserve		Playground and Open Space Upgrade	2020	\$488,475
Myer Road Reserve		Open Space Upgrade	2021	\$25,000
George Street Reserve		Playground and Open Space Upgrade	2021	\$622,640
Brolga Place Reserve		Open Space Upgrade	2022	\$65,000
Oakleigh Road Reserve		Pathway	2022	\$35,000
Peterson Avenue Reserve		Playground and Open Space Upgrade	2022	\$136,182

### Sqm of Open Space Per Person

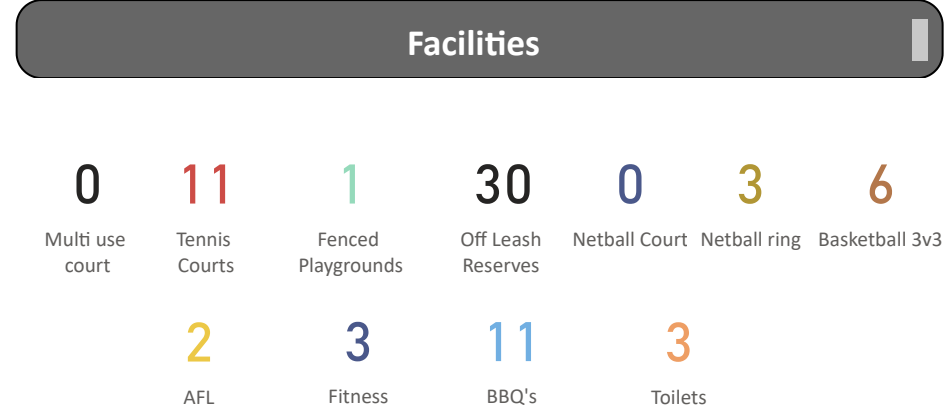


### Open Space

- Local
- Neighbourho...
- Regional

### Playgrounds

- Local
- Neighbourhood
- Regional



WARRIPARINGA WARD



## Warriparinga - Open Space Works

Reserve Name	Suburb	Hierarchy	Primary Classification	Recommended works and projects	Upgrade Service Level	Year
Alawoona Avenue Reserve 1	MITCHELL PARK	Local	Recreation - non active	Entry Statements: Add roundabout into landscaping. Dependent on station layout	Recreation - non active	23/24
Alawoona Avenue Reserve 2	MITCHELL PARK	Local	Natural Landscaping area		Natural Landscaping area	23/24
Alison Avenue Reserve	MARION	Local	Play	Drink fountain and sports goals. Fencing	Sport Recreation - active (drink fountain) Fencing	28/29
Alpine Road Reserve	SEACOMBE HEIGHTS	Local	Play	Pathways, plantings, seats, apply natural landscape guidelines. Adventure Equipment.	Linear / Linkage	19/20
Alpine Road Reserve	SEACOMBE HEIGHTS	Local	Nature Conservation		Recreation - active	19/20
Alpine Road Reserve				Cycling and Walking Strategy	Cycling and Walking Strategy	20/21
Brolga Place Reserve	STURT	Neighbourhood	Play	The area around the basketball court requires remediation and lines need to be remarked. Sports goals in open area? BBQ added. Court to be upgraded and netball ring added >2030	Recreation - active Recreation - non active (BBQ)	21/22
Chestnut Court Reserve	TONSLEY	Local	Natural Landscaping area	Until soil contamination is resolved this reserve cannot be used.		
Cohen Court Reserve	CLOVELLY PARK	Local	Play	Regional Playground (In partership)	Play	23/24
					Irrigation	23/24
Graham Watts Reserve (Cosgrove Hall)	CLOVELLY PARK	Neighbourhood	Recreation - active	Drink fountain. Look into design of hexagon building to see what we can do with that in the future. Needs a public toilet in the area. Fencing	Recreation - active Drink fountain Public toilet, Fencing	24/25
				Local Playground	Play	24/25
					Irrigation	24/25
Crystal St Reserve (adjoining Alpine)	SEACOMBE HEIGHTS	Local	Recreation - non active	See Alpine development		
Dana Court (adjoining Alpine)	SEACOMBE HEIGHTS	Local	Natural Landscaping area			
Fairford House Reserve	BEDFORD PARK	Local	Cultural / heritage	See Warriparinga Wetlands		
George Street Reserve	MARION	Neighbourhood	Recreation - active	Opportunity to add sport infrastructure, including netball court. Multi use court - requires community consultation.	Sport - courts Recreation - active (shade)	20/21
				Neighbourhood Playground	Play	20/21
					Irrigation	20/21
				Car Park		22/23
Grace Road Land	DARLINGTON	Local	Recreation - active	Ensure connections to Alpine Reserve and Seacombe Road	Recreation - non active	27/28
Hawkesbury Avenue Reserve	STURT	Local	Recreation - non active	Drink fountain	Recreation - active drink fountain	23/24
				Local Playground	Play	23/24
					Irrigation	23/24
Jasmine Ave Reserve (next to marion oval)	MARION	Local	Recreation - non active	Pathway to oval - mulching around trees.	Natural Landscaping area	25/26
Maesbury Circuit Reserve	STURT	Local	Recreation - non active	Irrigation and re - grassing	Irrigation and re- grassing	25/26
Maldon Avenue Reserve	MITCHELL PARK	Neighbourhood	Recreation - active	Public toilet election commitment	Election committment of \$120,000	22/23
Marion Oval	MARION	Regional	Recreation - active	Neighbourhood Playground	Play	26/27
Mitchell Park Oval / Reserve	MITCHELL PARK	Regional	Sport	Upgrade tennis court (western side) to multi purpose court and add lighting. (Requires new power board)	Sport	21/22
					Irrigation - Oval	22/23
					Irrigation - Reserve	22/23

# Warriparinga - Open Space Works

Reserve Name	Suburb	Hierarchy	Primary Classification	Recommended works and projects	Upgrade Service Level	Year
Mostyn Road Reserve (Balconies)	DARLINGTON	Local	Recreation - non active	Consider this reserve when upgrading Alpine Road Reserve	Recreation - non active	19/20
Myer Road Reserve (Travers)	STURT	Local	Linear / Linkage	Replant as front lot is sold and then upgrade reserve with resident feedback	replant 20/21	20/21
				Fencing	Upgrade reserve with resident feedback 25/26 Fencing	25/26
					Irrigation	25/26
Nathan Court Reserve	SEACOMBE HEIGHTS	Local	Recreation - non active	Consider this reserve when upgrading Alpine Road Reserve		
Nicholas Road Reserve	MARION	Local	Nature conservation	Apply natural landscaping, seating, nature play. Consider approaching church to develop basketball at their property.	Natural Landscaping area	27/28
Oakleigh Road Reserve	MARION	Local	Recreation - non active	Nature play elements. Possible pathway along fence line to bus stop (look at goat trail) + seat	Linear / Linkage	21/22
Penrith Court Reserve	MITCHELL PARK	Local	Recreation - active		Irrigation	25/26
Peterson Avenue Reserve	MITCHELL PARK	Local	Play	Drink fountain	Recreation - active (Drink fountain)	21/22
					Local Playground	21/22
					Irrigation	21/22
Quick Road Reserve	MITCHELL PARK	Local	Recreation - non active	New furniture and seating. Drink fountain and dog bowl.	Recreation - active	24/25
Quick Road Reserve B	MITCHELL PARK	Local	Recreation - non active	Leave as is until Mitchell Park Oval is upgraded to understand what is required.		24/25
Rosefield Lane Reserve	STURT	Local	Recreation - non active	Upgrade path and new plantings	Natural Landscaping area / upgrade path	23/24
Sampson Road Reserve	MITCHELL PARK	Local	Recreation - non active	Formalise pathways to school entrance, seating, planting to screen fences. Fencing	Linear / Linkage	24/25
Tarnham Road Reserve	SEACOMBE HEIGHTS	Local	Sport	Project to be carried out by Sport and Recreation team		
Tarturninithi	MITCHELL PARK	Neighbourhood	Wetland / Watercourse / Stormwater	Pathways within reserve to be upgraded.	Recreation - active	23/24
					Irrigation	23/24
Tjirbruki Gateway	BEDFORD PARK	Local	Cultural / heritage	See Warriparinga Wetlands		
Trowbridge Ave Reserve	MITCHELL PARK	Neighbourhood	Play	Upgrade basketball and add netball ring. Fencing	Recreation - active	23/24
				Local Playground	Play	23/24
					Irrigation	23/24
Vista Street Reserve	SEACOMBE HEIGHTS	Local	Recreation - non active	Pathway, art, seating	Recreation - non active	22/23
Warriparinga Wetlands	BEDFORD PARK	Neighbourhood	Wetland / Watercourse / Stormwater	LKCC site - Extend BBQ slab so when cooking can look out onto oval, art work on slab	Recreation - active	24/25
Warriparinga Wetlands	BEDFORD PARK	Regional	Wetland / Watercourse / Stormwater	Add picnic table and seating Path from LKCC to BBQ and through garden Install seat in Fairford House garden Add a picnic table in courtyard and near dam Remediate septic tank Add logs around campfire Shade over BBQ Nature play on oval outside LKCC (mens group can burn animals into logs) New logs and sand for palti circle / stone hollow upgrade Drink fountain		



Warriparinga - Continue to maintain

Reserve Name	Suburb	Hierarchy	Primary Classification
Brabham Straight	Marion	Local	Natural Landscaping area
Brenda Street Reserve	Mitchell Park	Local	Natural Landscaping area
Byron Avenue Reserve	Clovelly Park	Local	Nature conservation
Kensington Street Reserve	Clovelly Park	Local	Recreation - non - active
Market St Square	Marion	Local	Cultural / heritage
Market St Square	Marion	Local	Cultural / heritage
Market St Square	Marion	Local	Cultural / heritage
Market St Square	Marion	Local	Cultural / heritage
Penrith Court Reserve	Mitchell Park	Local	Recreation - active
Sargent Reserve (alongside Southern Expressway)	Darlington	Local	Linear / Linkage
Sturt River Linear Park		Local	Linear / Linkage
Sturt River Linear Park		Local	Linear / Linkage
Sturt River Linear Park		Local	Linear / Linkage
Sturt River Linear Park		Local	Linear / Linkage
Thorne Crescent Reserve	Mitchell Park	Local	Natural Landscaping area
Tilley Court Reserve	Marion	Local	Play
Tonsley Hall Reserve	Mitchell Park	Local	Recreation - non active

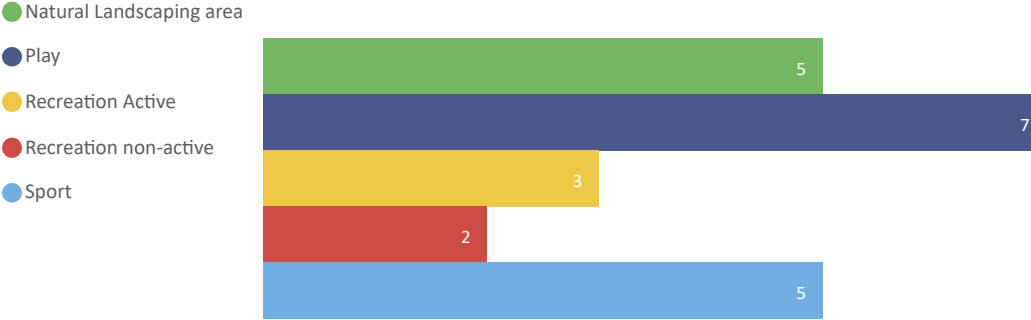


## Facilities



## WOODLANDS WARD

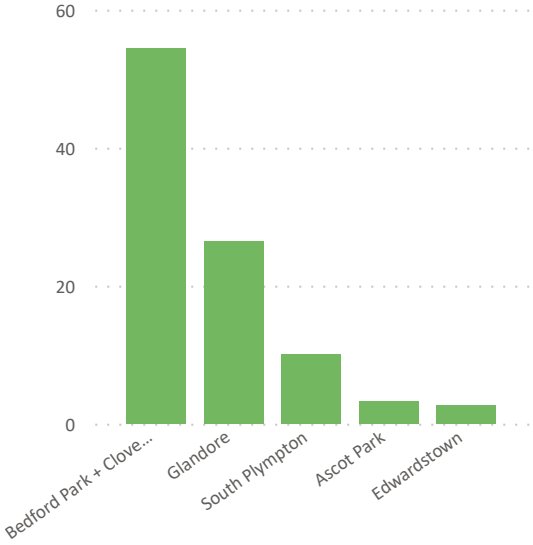
### Open Space Classifications



### Open Space Spend since 2014

Open Space	Activity	Year	\$
Edwardstown Memorial Oval	Playground and Open Space Upgrade	2015	\$473,000
Jervois Street Reserve	Playground / Shade and Shelter	2018	\$1,926,672
Rosslyn Street Reserve	Shade Sail / Tree Planting	2018	\$28,000
Sixth Avenue Reserve	Playground Upgrade and Shade Sail	2018	\$205,695
First Avenue Reserve	Playground Upgrade	2019	\$95,250
Glandore Oval	Court resurfacing / fencing / equipment	2019	\$130,000
The Crescent	Playground and Open Space Upgrade	2020	\$125,250
York Avenue Reserve	Court resurfacing / lighting/ drink fountain	2020	\$106,500
Glandore Commuunity Centre	Playground and Open Space Upgrade	2021	\$526,723
Yanyarrie Avenue Reserve	Playground and Open Space Upgrade	2021	\$359,900
Yapinga Street Reserve	New equipment	2022	\$20,000

### Sqm of Open Space Per Person

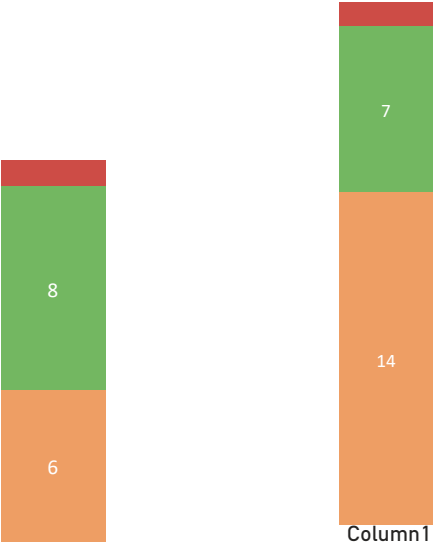


### Open Space

● Local ● Neighbourhood ● Regional

### Playgrounds

● Local ● Neighbourhood ● Regional





# Woodlands - Open Space Works

Reserve Name	Suburb	Hierarchy	Primary Classification	Recommended Works and Projects	Upgrade Service Level	Year
Daws Road Reserve	ASCOT PARK	Local	Natural Landscaping area	Apply natural landscaping	Natural Landscaping area	25/26
Dumbarton Ave Reserve		Local	Play		Irrigation	25/26
Edwardstown Memorial Oval	SOUTH PLYMPTON	Regional	Sport	Public toilet	Sport	22/23
Glandore Community Centre	GLANDORE	Neighbourhood	Recreation - active	Develop recreation sport infrastructure on site - basketball upgrade, volleyball (beach?). Work with the site history to upgrade landscaping with cottage planting etc. Explore option of party pavillion for childrens parties. FUNDED THROUGH GRANT	Recreation - active (Shade)	20/21
				Neighbourhood Playground	Play	20/21
				Extensive Irrigation upgrade required	Recreation - active (irrigation)	20/21
Rosslyn Street Reserve	CLOVELLY PARK	Neighbourhood	Recreation - active	Add recreational sport goals, drinking fountain. Apply natual landscaping and further tree planting to NE corner near playground.	Sport Recreation - active (drink fountain) Natural Landscaping	22/23
Terra Street Reserve	MITCHELL PARK	Local	Recreation - non active	Provide opportunity for recreation - non active, sustainability garden. Further review required	Recreation - non active	22/23
The Crescent Reserve	EDWARDSTOWN	Local	Play	Add recreational sport goals and natural landscaping.	Sport	19/20
Weaver Street Reserve	EDWARDSTOWN	Neighbourhood	Sport	Remove courts and club house. Upgrade 1 or 2 courts for multi use. Fencing	Sport Recreation - active (Shade) Fencing	22/23
				Neighbourhood Playground	Play	22/23
					Irrigation	22/23
Yanyarrie Avenue Reserve	EDWARDSTOWN	Neighbourhood	Recreation - active	Demolish tennis court and upgrade open space.	Recreation - active (Shade)	20/21
				Neighbourhood Playground	Play	20/21
					Irrigation	20/21
Yapinga Street Reserve	SOUTH PLYMPTON	Local	Play	Add a piece of play equipment suitable for younger children in conjunction with residents and kindy.	Recreation - active	21/22
York Avenue Reserve	CLOVELLY PARK	Neighbourhood	Sport	Drink fountain	Recreation - active	21/22

Woodlands - Continue to maintain

Reserve Name	Suburb	Hierarchy	Primary Classification
Audrey Street Reserve	ASCOT PARK	Local	Play
Castle Place Reserve	SOUTH PLYMPTON	Local	Natural Landscaping area
Edwardstown Memorial Oval	SOUTH PLYMPTON	Regional	Sport
First Ave Reserve	ASCOT PARK	Local	Play
Glandore Oval	EDWARDSTOWN	Neighbourhood	Sport
Jervois Street Reserve	SOUTH PLYMPTON	Neighbourhood	Play
Marion Road Triangle NE of Railway Bridge	ASCOT PARK	Local	Recreation - non active
Joan Herraman Reserve	ASCOT PARK	Local	Play
Raglan Avenue Reserve	EDWARDSTOWN	Local	Sport
Wallira Avenue Reserve	SOUTH PLYMPTON	Local	Natural Landscaping area
Wright Street Reserve	EDWARDSTOWN	Local	Natural Landscaping area
Yapinga Street Traffic Island	SOUTH PLYMPTON	Local	Natural Landscaping area

## TOILET PROVISION

### Toilet Location

The provision of toilets within our open spaces is primarily based on the service levels within the Open Space and playground Frameworks. Prioritisation regarding the placement of toilets is given to the following open spaces within the service level hierarchy:

- State level open space
- Regional Playground sites
- Regional Open Space

The placement of toilets at open spaces which have not been classified within the above service levels can be considered on a case-by-case basis have regard to the following:

- The minimum service level is a Neighbourhood level open space or playground
- The reserves includes facilities with longer stay amenities such as sports courts, barbecues or a medium to large playground
- It is reasonable to expect that people would be using the park for extended periods and therefore a public facility extends the use and enjoyment of the space.
- A number of requests have been received and an assessment has shown that the site has high usage rates.

### Opening Hours

- Council's toilet facilities should be made available during the times when the activity that occurs at the site can happen safely and there is reasonable surveillance over the land.
- At the very minimum, Council's public toilets should be open from 6am to 8pm, unless specific circumstances warrant otherwise.

### Signage

Signage should be provided to each facility. At a minimum, signage associated with public toilets should include:

- On-site signs - Located on or around the facility itself and should be clear and legible and indicate the following:
  - male/female/unisex facilities
  - Opening hours
  - Disability access (if applicable)
  - Baby change facility (if applicable)
  - Contact details to report vandalism or maintenance issues
- On-line information – Council's website should provide a page dedicated to facilities in public open spaces and include the following information for each toilet:
  - The location
  - Opening hours
  - Facilities offered
  - Level of accessibility
  - Link to the National Public Toilet Map ([www.toiletmap.gov.au](http://www.toiletmap.gov.au))

In some cases, where toilets have direct access from a major public road, directional signage may be appropriate. A 'public toilet' sign could be attached to the street sign which points to the direction that the toilet is located.

## DOG FRIENDLY AREAS

The management of dogs in open space will be guided by Council's Dog exercise off leash and on leash areas. These areas will be reviewed by the Community Safety team, in conjunction with Open Space and Recreation Planning.

Consideration should be given to making fenced playgrounds dog free areas. Community expectations within these areas is that children can play without interference with dogs. It is still expected that accredited assistance dogs as per section 21 of the Dog and Cat management Act 1995 will still be allowed access.

Formal Dog parks will be provided strategically across the city of Marion to provide formal dog off leash exercise areas. These formal dog parks will have the following attributes

- Perimeter fencing
- Air lock gates
- Drink fountains with dog bowls
- Seating

Construction of dog parks will follow the guidelines set out in "Unleashed: a guide to successful dog parks".

In addition to dog parks, Council will provide dog friendly open spaces within open space designated as off leash areas. These areas may have the following infrastructure to promote dog walking.

- Drink fountain with dog bowl
- Seating
- Trails
- Clear signage

Consideration should also be given to providing dog free areas.



## WALKING AND CYCLING GUIDELINES

City of Marion

2018 – 2022

This document details options for improving the walking and cycling network in the City of Marion

Walking and cycling encourages healthy and active lifestyles, reduces traffic congestion and supports environmental sustainability.

The guidelines provide actions and priorities for delivering an improved walking and cycling environment. The guidelines can be found [here](#).

The Open Space Plan will

- Prioritise development of proposed regional and local networks
- Implement cycling and walking trails where corresponding open space is being developed

Trails will be developed to complement their hierarchy (either regional or local) and the environment in which they are planned.

Walking and cycling trails will be developed within the guidelines.