

MAP Mar/1 Adjoins

MAP Mar/10 Adjoins

Land Not Within  
a Council  
Area (Metro)

Coast 3 nautical miles seaward  
of low water mark

MAP Mar/12 Adjoins

Lamberts Conformal Conic Projection, GDA94

**Policy Area**

- 16 Foothills and Coastal
- 19 Escarpment

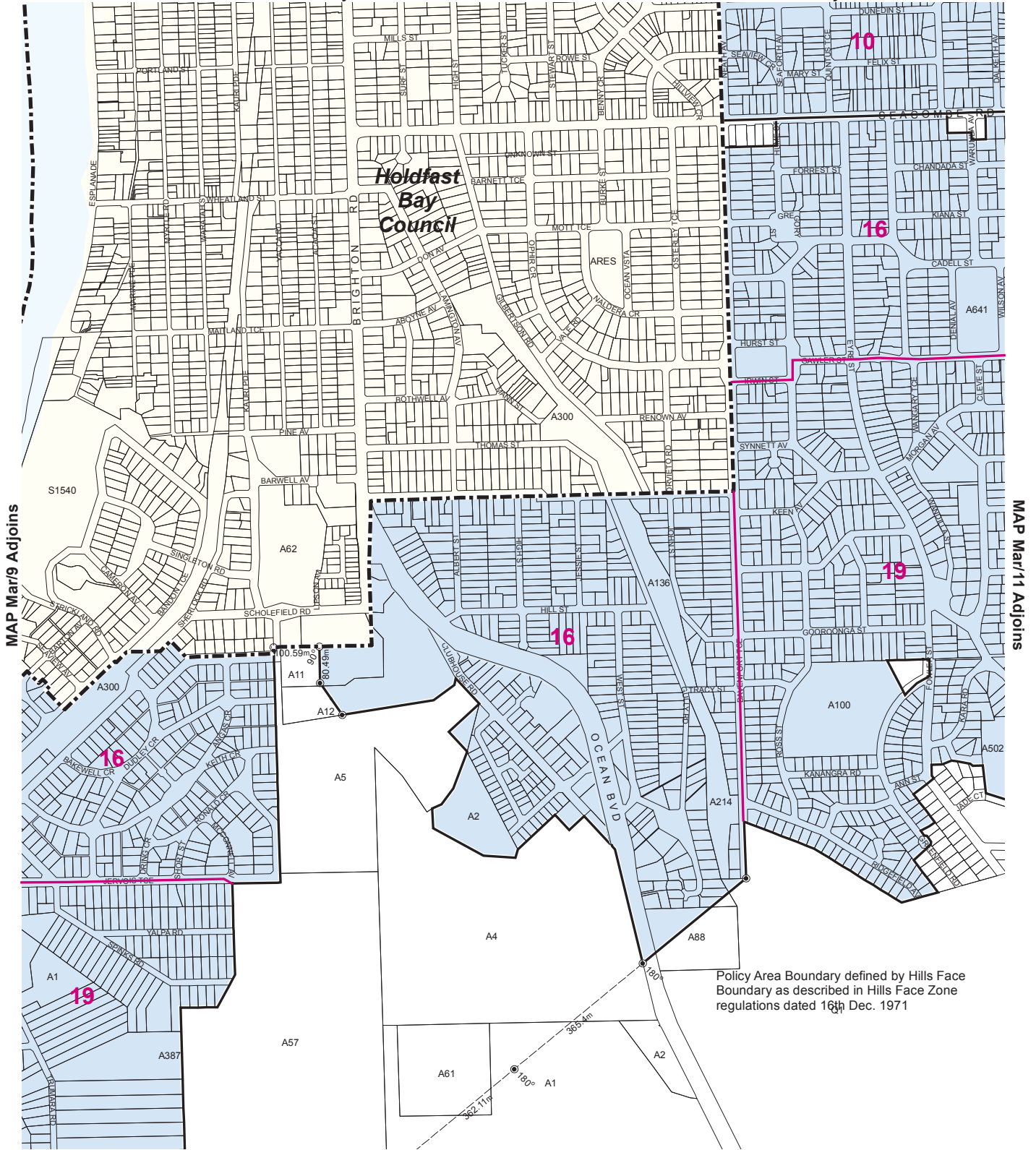


# Policy Area Map Mar/9

-  Policy Area Boundary
-  Development Plan Boundary

MAP Mar/1 Adjoins

MAP Mar/7 Adjoins



Lamberts Conformal Conic Projection, GDA94

**Policy Area**

- 10 Marion Plains
- 16 Foothills and Coastal
- 19 Escarpment



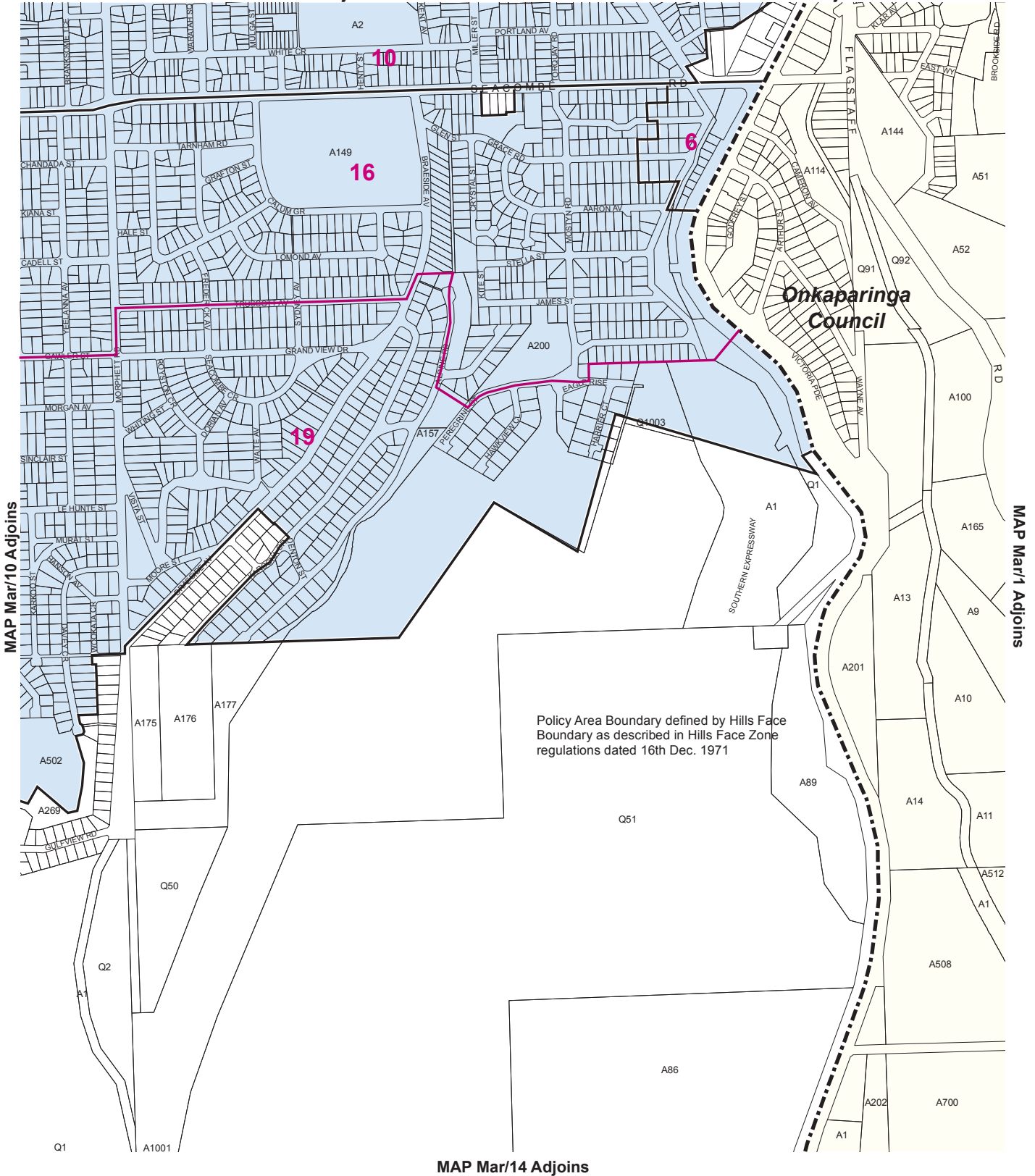
MAP Mar/13 Adjoins

# Policy Area Map Mar/10

- Policy Area Boundary
- Development Plan Boundary

MAP Mar/7 Adjoins

MAP Mar/8 Adjoins



Lamberts Conformal Conic Projection, GDA94

**Policy Area**

- 6 Light Industry
- 10 Marion Plains
- 16 Foothills and Coastal
- 19 Escarpment



MAP Mar/14 Adjoins

# Policy Area Map Mar/11

- Policy Area Boundary
- Development Plan Boundary

MARION COUNCIL

Version A 28/11/17

MAP Mar/9 Adjoins

16 /

19

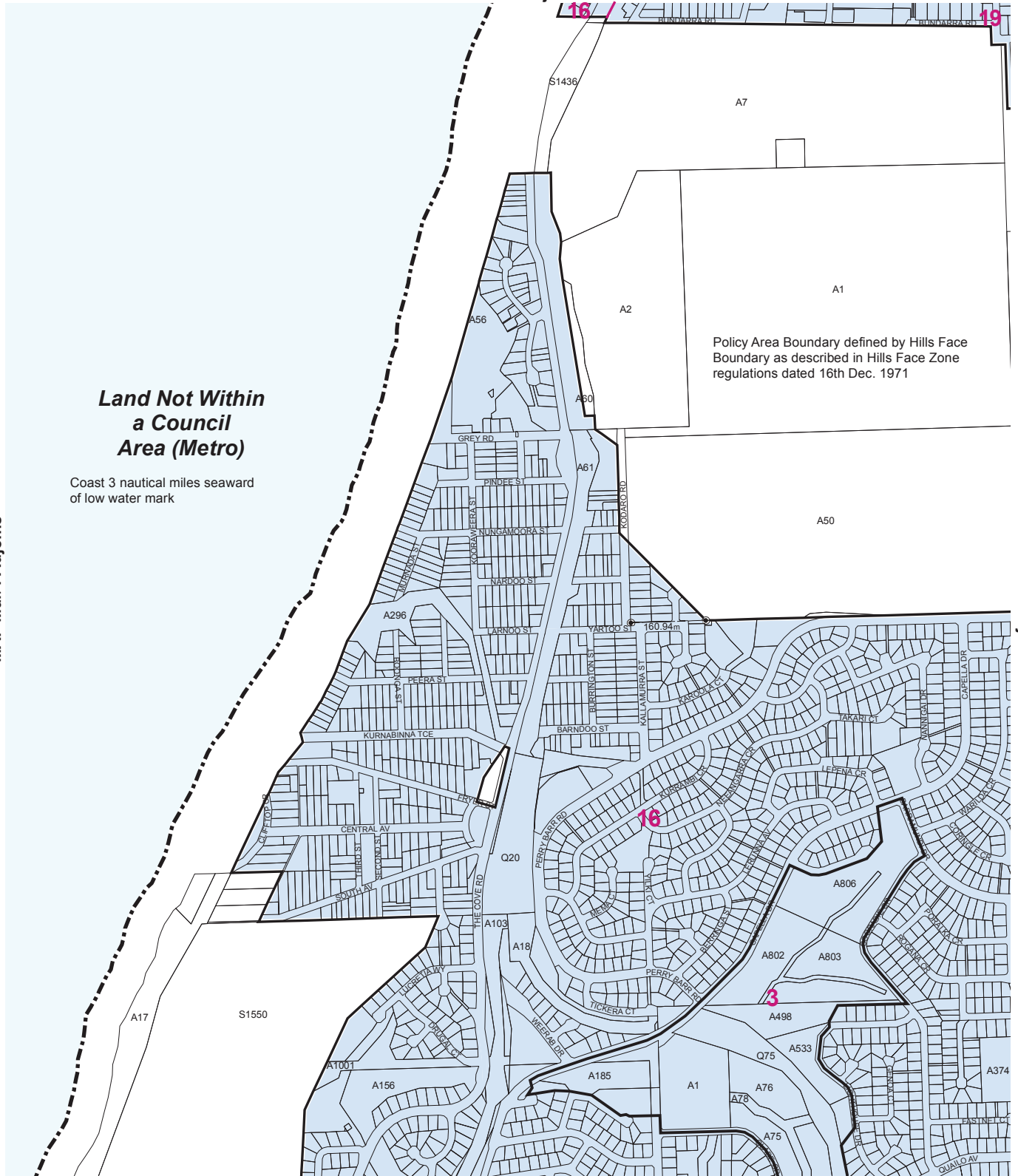
### Land Not Within a Council Area (Metro)

Coast 3 nautical miles seaward of low water mark

MAP Mar/1 Adjoins

MAP Mar/13 Adjoins

Policy Area Boundary defined by Hills Face Boundary as described in Hills Face Zone regulations dated 16th Dec. 1971



MAP Mar/15 Adjoins

MAP Mar/16 Adjoins

Lamberts Conformal Conic Projection, GDA94

#### Policy Area

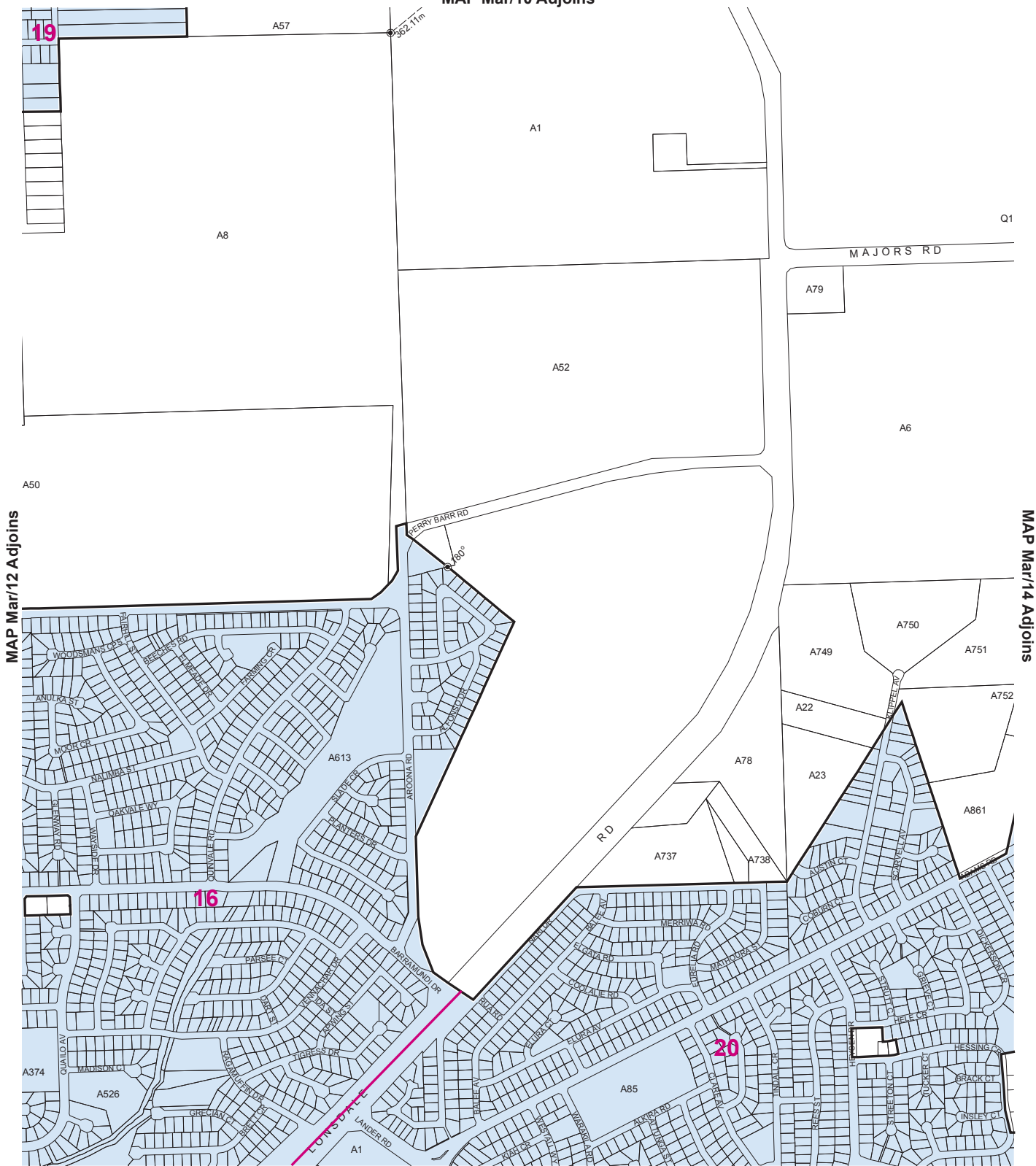
- 3 Recreation
- 16 Foothills and Coastal
- 19 Escarpment



# Policy Area Map Mar/12

- Policy Area Boundary
- Development Plan Boundary

MAP Mar/10 Adjoins



Lamberts Conformal Conic Projection, GDA94

Policy Area

- 16 Foothills and Coastal
- 19 Escarpment
- 20 Southern



# Policy Area Map Mar/13

Policy Area Boundary