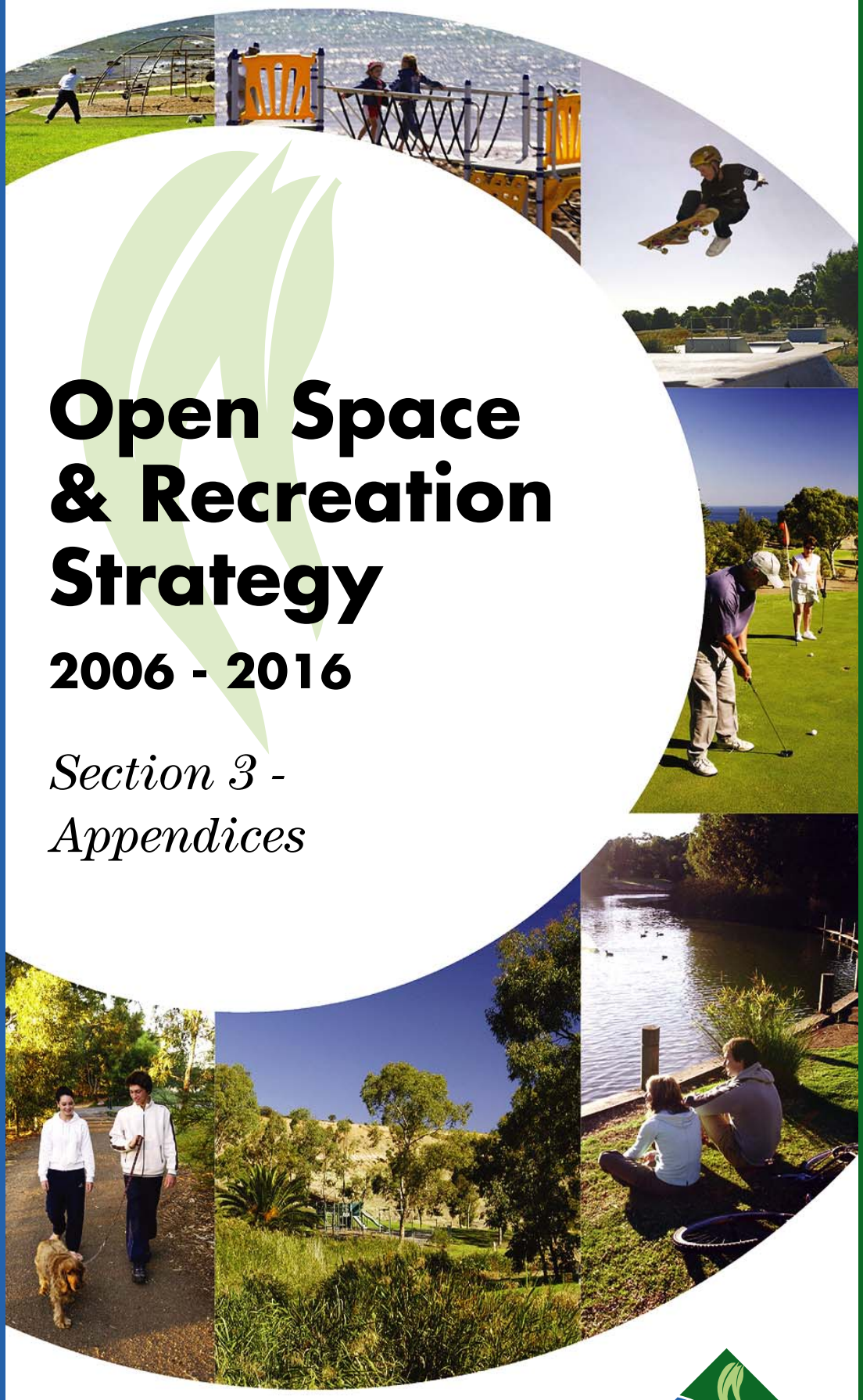

# Open Space & Recreation Strategy

## 2006 - 2016

*Section 3 - Appendices*

CITY OF MARION

# ACKNOWLEDGEMENTS

The following organisations and individuals are thanked for their generous support and assistance in the development of the City of Marion's Open Space & Recreation Strategy 2006-2016.

**State government representatives**

| | | | |
|---|---|---|---|
| James Scheer | Planning SA | Chris Maschotta | Office for Recreation & Sport |
| Tim Rogers | Planning SA | Chris Gibson | SA Urban Forests Million Trees Program |

**City of Marion staff representatives**

| | | | |
|---|---|---|---|
| Rudy Tieman | City Assets | Ann Gibbons | Strategy |
| Tony Francis | City Assets | John Valentine | Strategic Projects |
| Vincent Cammell | City Assets | Neil McNish | Economic Development |
| Stewart Galliford | City Assets | Leeanne McEwan | Community Development |
| Mark Griffin | City Assets | David Sharp | Community Development |
| Kent Williams | City Assets | Craig Cooper | Community Development |
| Gordon Sykes | Open Space Services | Suzy Stiles | Community Development |
| Rowena McLean | Strategy | David Melhuish | Development Services |
| Kristin Stewart | Strategy | Brenton Mitchell | Service Quality |

**City of Marion Elected Members**

Mayor Felicity-ann Lewis

| | | | |
|---|---|---|---|
| West Ward | Cr Vincent Brown | Central Ward | Cr Carol Bouwens |
| | Cr Bruce Hull | | Cr Andrew Cole |
| | Cr Irene Whennan | | Cr Raelene Telfer |
| East Ward | Cr Chris Tilbrook | South Ward | Cr Cherylin Connor |
| | Cr Vicky Veliskou | | Cr Rob Durward |
| | Cr Graham Watts | | Cr Keith Moorman |

**Janet Gould & Associates**

For assitance in the design and analysis of community consultation surveys

The City of Marion draft Open Space & Recreation Strategy 2006 – 2016 was prepared by:

**Elaine Delgado**
**Open Space & Recreation Planner**
**City of Marion**

Enquiries can be directed to:

Elaine Delgado
Open Space & Recreation Planner
City of Marion
(08) 8375 6708
elaine.delgado@marion.sa.gov.au

*The preparation of the City of Marion Recreation and Open Space Strategy 2006 – 2016 is not a commitment from the South Australian Government or City of Marion to provide funds or make any contribution now or in the future.*

# CONTENTS

## Appendices


Appendix 1: Federal and State legislation .....14
Appendix 2: Feedback from State Government agencies .....14
Appendix 3: Land database and classification descriptions .....47
Appendix 4: Demographic data.....51
Appendix 5: Community survey 1 report.....55
Appendix 6: Community survey 2 report.....57
Appendix 7: Youth survey report.....64
Appendix 8: Primary school students survey report .....66
Appendix 9: Feedback recreation and sport providers – buildings.....70
Appendix 10: Feedback recreation and sport providers – open space / grounds .....70
Appendix 11: Multi-use sport facilities feedback.....73
Appendix 12: Halls feedback .....73
Appendix 13: Recreation and sport associations.....74


## List of maps


Map 1: Local Level user catchment
Map 2: Neighbourhood Level user catchment
Map 3: Precinct Level user catchment
Map 4: Regional Level user catchment
Map 5: State Level user catchment
Map 6: Linkages
Map 7: Functional classifications
Map 8 Landscape / Environment classifications


## List of tables


Table 1 Areas and ratio of open space in City of Marion
Table 2 User catchment levels
Table 3 Functional classifications
Table 4 Landscape/environmental classifications
Table 5 Summary of consultation


# ABOUT THIS DOCUMENT

The City of Marion's Open Space & Recreation Strategy 2006-2016 comprises three sections.

**Section 1 – Context** This provides background information on strategies, plans, policies and legislation at state, regional and local levels, a planning framework and a summary of consultation feedback

**Section 2 – Strategic Plan**
Council-wide and Precinct level actions, implementation and budget

**Section 3 – Appendices** (this section)
Supporting background information, detailed consultation feedback, land database and maps

**APPENDIX 1**

## Australian Government Statutory Considerations

The following are brief summaries of Australian Government legislation that may affect open space and recreation.

### Disability Discrimination Act 1992

People with a disability have the right to participate in community life by having access to open spaces and recreation facilities. The objectives of this Australian Government Act include the elimination, where possible, of discrimination against people on the grounds of disability in relation to access to premises, clubs and sport, and provision of facilities, services and land.

### Environment Protection and Biodiversity Conservation Act 1999 (EPBC Act)

The Environment Protection and Biodiversity Conservation Act 1999 (EPBC Act) protects the environment, particularly matters of national environmental significance. It streamlines national environmental assessment and approval processes, protects Australian biodiversity and integrates management of important natural and cultural places. The EPBC Act may become significant for the City of Marion if there is development on Commonwealth land, or other land of national significance. Development that may affect any Commonwealth listed animal and plant species or communities are also significant under this Act. There may be sites within the City of Marion that may require referral to this Act.

### Aboriginal Heritage Act 1988

The Aboriginal Heritage Act 1988 provides for the protection and preservation of the Aboriginal heritage. It provides legislation for the discovery, acquisition, damage or sale of sites, objects or remains of Aboriginal significance and protection of Aboriginal traditions.

### Native Title Act 1993

The Native Title Act 1993 (Commonwealth) and the Native Title (South Australia) Act 1994 are complementary pieces of legislation. This Act recognises and protects native title and provides that native title cannot be extinguished contrary to the Act. Essentially this Act covers acts affecting native title, determines whether native title exists and compensation for acts affecting native title. The two kinds of acts affecting native title are ‘past acts’ mainly done before this Act’s commencement that were invalid because of native title and ‘future acts’ that were mainly done after this Act’s commencement that either validly affect native title or are invalid because of native title. However, certain acts are called ‘intermediate period acts’ which were done during a specified period and would be invalid because they fail to pass any of the future act tests stated in the legislation.

Native title can co-exist with land that is open space and Councils need to determine if any past dealings with land have affected native title and determine if land claims have been lodged. Land that is not native title can still be native title in the future.

## State Government Statutory Considerations

The following are brief summaries of South Australian Government legislation that may affect open space and recreation.

**Coast Protection Act 1972**

The Coast Protection Board is responsible for administering this Act to ensure the protection, restoration and management of the coast. Whilst the Coast Protection Board retains the key regulatory role in coastal management, Local Government plays a significant role in implementing strategies and policies affecting the coast and marine environment including coastal works, stormwater management and maintenance of coastal biodiversity.

**Development Act 1993**

This Act provides for the planning and regulation of land use and buildings in the State which includes recreation and sport facilities, and open spaces. It focuses on the development assessment process for new land uses and redeveloped buildings, which includes recreation facilities, and on the provision of open space in new land divisions. A land division may require that 12.5% of the subject land be held as public open space or a financial contribution be made to the planning authority (Council or the Development Assessment Commission) for future development and / or maintenance / development of existing public reserve areas. The City of Marion largely has a developed built environment, however there are Greenfield sites in the southern area undergoing development, or with future development potential, that could provide additional publicly accessible open spaces.

**Dog and Act Management Act 1995**

Pursuant to this Act, Councils must develop an Animal Management Plan by 2009. This Plan is to incorporate a number of issues relating to animal management including that of dogs in parks. The Act states that dogs must be on a leash in a public place, except in parks where they must be under effective control by means of a physical restraint. The Act also states that the Plan, ‘must include provisions for parks where dogs may be exercised off-leash and for parks where dogs must be under effective control by means of physical restraint, and may include provisions for parks where dogs are prohibited’ (see 4.2.2).

**Environmental Protection Act 1993**

This Act promotes the principles of Ecological Sustainable Development, to prevent, reduce, minimise and, where practicable, eliminate harm to the environment through policy, regulation and education. The Environment Protection Authority is responsible for administering this Act and local government has a general environmental duty to mitigate, prevent or minimise any environmental harm.

**Heritage Act 1993**

The Heritage Act conserves places of heritage value that can be placed on a State register. Heritage value relates to places that demonstrate important aspects of the State's history, have rare or endangered qualities, cultural significance, outstanding construction or design, strong cultural or spiritual associations for a community, or association with a person's life work.

The State Heritage Authority can provide advice to Councils about heritage related matters and must advise Councils of provisional entries in the Heritage Register. Councils must advise the Authority of removal of a place from the Heritage Register. The Authority may remove places of heritage value from the Register if the place is designated in Council's Development Plan as a place of local heritage and permission must be sought from the Authority to excavate or remove specimens of geological or palaeontological significance.

**Local Government Act 1999**

Local governments are required to provide cultural and recreational services and facilities, including open space, for the benefit of their community. Consideration in decision-making should be given to economic, social, physical and environmental aspects to ensure a socially just and ecologically sustainable approach.

The Act makes provision for the management of community land, which is land that is owned, or under the care and control of Council. Community Land Management Plans are required to state the purpose for which the land is held, objectives for the management of the land and performance targets (see 4.2.1).

The Act also states that local governments are required to develop a public consultation policy, which specifies when consultation is required for legislative purposes. In relation to open space and recreation, Council's Public Consultation Policy outlines consultation in relation to community land, land management plans, leases/licences, permits and passing by-laws (see 4.4.2).

**National Parks and Wildlife Act 1972**

This Act provides for the establishment and management of reserves for public benefit and enjoyment and the conservation of wildlife in natural environments. This Act does not affect open spaces that are under the care and control of Council. However, it does apply to parks within the City of Marion that provide recreational opportunities. Parks constituted under this Act in the City of Marion include Conservation Parks, (Hallett Cove and Marino) that are areas protected for the purpose of conserving wildlife or natural or historic features of the land, and a Recreation Park (O'Halloran Hill) that is a natural setting managed for public recreation and enjoyment.

**Native Title Act 1993**

This Act complements the Commonwealth Native Title Act 1993. In this Act native title means the Aboriginal people's rights in relation to land and waters where:

- The rights and interests of Aboriginal peoples are possessed under traditional law
- Aboriginal people through their customs have a connection to the land or waters
- The rights and interests are recognised by common law and are current
- Native title land does not include land declared by the Supreme Court, Environment, Resources and Development Court, or an authority under the Commonwealth, not to be subject to native title.

Councils do not have statutory powers, however the Act can affect Councils in their role as landholders.

**Native Vegetation Act 1991**

This Act promotes the principles of conservation, protection and enhancement of native vegetation and, in particular, remnant native vegetation, in order to prevent the reduction of the States' biological diversity. The Act provides policy direction for the retention of native vegetation and any applications for clearances are the responsibility of the Native Vegetation Council. The areas within the City of Marion zoned Metropolitan Open Space (MOSS) and Hills Face Zone (HFZ) are covered under this Act.

**Natural Resource Management Act 2004**

This Act provides a comprehensive natural resource management framework for the Ecological Sustainable Development of the state. It replaces the *Animal and Plant Control Act 1986*, *Soil Conservation and Land Care Act 1989* and the *Water Resources Act 1997*. Eight regional NRM Boards and a peak NRM Council provide the governance arrangements for administering this Act. This legislation will have a primary role in the management of the City of Marion's open space and land management practices and local government responsibilities.

**Recreation Grounds Rates and Taxes Exemption Act 1981**

This act exempts land from rates and taxes subject to the land being used by the public, or by an association, for sport and recreation, provided any income from the land is used for the purpose of maintaining the land.

**Recreation Grounds (Regulations) Act 1931**

Provides a framework for sport and recreation bodies to manage recreation grounds and empowers them as the managing authority of the asset. Regulations may relate to behaviour, usage fees and management policies. A recreation or sport club may delegate its powers or functions under Section 5 of the Act.

**Recreational Services (Limitation of Liability) Act 2002**

The Act assists with the reduction of insurance costs for recreation service providers. Specifically the Act limits liability for accidents subject to the provider registering a 'Code' for their respective leisure activity. The Act only covers recreation participants of the service and not spectators or third parties.

To benefit from the Act recreation service providers must:

- Register a Safety Code
- Provide consumers with appropriate notice of the Safety Code
- Keep a copy of the Safety Code on the premises
- Ensure the insurer is aware of the Safety Code
- Ensure the club / group complies with the Safety Code

**APPENDIX 2**

**Feedback from State Government Agencies for Development of City of Marion's Open Space and Strategy 2006-2011**

| | |
|---|---|
| **Planning SA** | - Regional open spaces to link with MOSS or have the potential to do so |
| **Department for Environment & Heritage** | - Manages 3 reserves – Hallett Cove and Marino Conservation Parks and O'Halloran Hill Recreation Park<br>- These reserves would form the basis for any joint strategic initiatives between City of Marion and DEH<br>- Sturt Gorge and Shepherds Hill Recreation Parks closely aligned to City of Marion in City of Mitcham. Links into Sturt Gorge RP via the Sturt River and recreational trails within Shepherds Hill RP should be investigated in conjunction with DEH<br>- Visitor Management Branch, DEH, developing a Tourism and Recreation Strategy for tourism and recreation planning in DEH managed reserves. This will not impact on open space in City of Marion but opportunities for cross-agency collaborations will emerge (such as linking walking trails from council managed land into a DEH managed reserve)<br>- Recreational Trails Strategy for SA 2005-2010 being implemented by Office for Recreation & Sport |
| **Office for Recreation & Sport**<br>**Physical Activity Council** | - Need for collaborative and strategic effort by all levels of government<br>- Need to create supportive environments to foster physical activity<br>- See State Physical Activity Strategy Goal 5, Goal 6.2, Goal 7.3 |
| **Land Management Corporation** | - LMC has no current land holdings or development activities with the City of Marion.<br>- Not aware of any LMC policy or strategic direction that would impact on Strategy |
| **Office for Cycling & Walking** | Following projects strategically important to Office for Cycling and Walking:<br>- Completion of Willunga-Marino Rail Trail including construction of the Rail Trail with realignment of Lander Road so users can cross Lonsdale Road<br>- Full development of the Glenelg Tramway Park<br>- Development of dedicated shared use path along the Noarlunga Railway corridor, including south of Hallett Cove Railway Station<br>- Coast Park – provision of alternative cycling route to the Coastal Trail from Marino to Hallett Cove |
| **SA Tourism Commission** | 'SA Tourism Plan, Inspiring Partnerships for sustainable tourism' is aligned with Planning Strategy. Key objectives for consideration:<br>- Objective 1.10 – Integrate 'soft adventure' track and trail experiences<br>- Objective 1.12: Capitalise on the State's sporting infrastructure<br>- SATC policy on Tourism Access<br>- For important linkages with open space and recreation, review SATC's 'Cycle Tourism Strategy' and SATC's 'Responsible Nature-based Tourism Strategy' |
| **SA Police** | - No ongoing problems in relation to open space in the City of Marion |
| **Department of Education & Children's Services** | - No proposals for changes to provision of educational services in Marion Council<br>- Interested in any future opportunities to work with Marion Council |

**Functional classifications**

These classifications consider the primary purpose of an open space or recreation facility relating to human values, to assist with planning and management and for marketing purposes.

| Key | Categories | Description |
|---|---|---|
| **RSPA** | *Recreation - structured, physically active* | Recreation/sport associated with clubs – usually competitive use |
| **RUPA** | *Recreation – unstructured, physically active* | Participation in recreation/sport for social reasons such as tennis |
| **RSP** | *Recreation – structured, passive* | Recreation activities such as those offered through community and neighbourhood centres, libraries |
| **RUP** | *Recreation– unstructured, passive* | Informal recreation activities such as picnicking, relaxing |
| **PL** | *Physical activity / linkage / network* | Walking, cycling paths |
| **C** | *Aboriginal / culture / heritage significance* | Sites that are of special significance to Marion's Indigenous and non-Indigenous community |
| **T** | *Tourism* | Sites that are tourist destinations as a key feature |
| **VAE** | *Visual amenity / environmental* | Open space for which its main purpose is to provide visual relief from the urban environment or is too steep to be accessible |
| **U** | *Unclassified* | Open space which does not have any significant current or potential value within the categories above |

**Landscape / environmental classifications**

These classifications consider the physical status and characteristics to assist with planning and management and for marketing purposes.

| Key | Categories | Description |
|---|---|---|
| **FL** | *Formal/landscaped* | Includes garden beds, turf, trees that provide a more formal landscaped appearance |
| **TL** | *Turf / lawn for structured and unstructured sport and recreation* | Well maintained turf areas for the purpose of a sporting surface |
| **Wa** | *Watercourse / habitat corridor / gully* | Natural waterway, corridors for animals and birds to traverse, and biodiversity |
| **N** | *Natural area – conservation value* | Land that features significant amounts of native vegetation or indigenous vegetation that may include provenance plantings |
| **UDA** | *Undeveloped area* | Land that features minimal or no vegetation |
| **We** | *Wetland* | Areas that are seasonally or permanently waterlogged and feature an abundance of vegetation that is adapted to life in saturated soil conditions |
| **D** | *Drainage / stormwater management* | Land which controls stormwater run-off |
| **B** | *Buffer* | Land of recreational or environmental value that provides visual relief that is a buffer between incompatible land uses |
| **C** | *Coastal* | Land located between the coastline and the sea |
| **U** | *Minimum value* | Open space which does not have any significant current or potential value within the categories above |

| No. | Reserve | Location | Suburb | User Catch-ment | Func. Class. | Landscpe/ Environ. Class. | Crown land | Ward | Area (sq m) |
|---|---|---|---|---|---|---|---|---|---|
| 1 | Abbeyfield Units | St Lawrence Ave | EDWARDSTOWN | X | | | | | 640.849 |
| 2 | Active Elders - Clubrooms | 27A Charles St | ASCOT PARK | N | RSP | HS | | East | 450.046 |
| 3 | Active Elders Clubrooms | Albert Street ASCOT PARK MAP141 H8 | ASCOT PARK | N | RSP | HS | | East | 4172.15 |
| 4 | Addison Road Reserve | Corner Addison Rd & Diagonal Rd WARRADALE MAP 152Q1 | WARRADALE | L | VAE | UDA | | Central | 240.08 |
| 5 | Admella Ct Reserve | Admella Ct HALLETT COVE MAP164 C16 | HALLETT COVE | L | VAE | D | | South | 14091.33 |
| 6 | Alawoona Ave Reserve | East end of Alawoona Av MITCHELL PARK MAP 141 K16 | MITCHELL PARK | L | RUP | FL | | East | 3365.83 |
| 7 | Alawoona Ave Reserve | East end of Alawoona Av MITCHELL PK MAP141 J16 | MITCHELL PARK | L | RUP | FL | | East | 7638.31 |
| 8 | Aldridge Ave Reserve | Aldridge Avenue PLYMPTON PARK MAP141 D3 | PLYMPTON PARK | N | RUPA | HS | | West | 5313.92 |
| 9 | Alia Drive Reserve (now Berrima Rd Reserve) | West end of Alia Drive HALLETT COVE MAP164 K15 | SHEIDOW PARK | N | RUP | Wa | | South | 7804.59 |
| 10 | Alison Avenue Reserve | Corner Alison Ave & Adeline Court MARION MAP141 E15 | MARION | L | RUPA | FL | | Central | 7067.14 |
| 11 | Alpine Road Reserve | Along Alpine Road SEACOMBE HEIGHTS MAP153 D11 | SEACOMBE HEIGHTS | L | RUPA | D | | Central | 18072.86 |
| 12 | Alpine Road Reserve | Along Alpine Road SEACOMBE HEIGHTS MAP153 D11 | SEACOMBE HEIGHTS | L | RUPA | D | | Central | 9886.4 |
| 13 | Antonia Court Reserve | Eastern Bend Antonia Court HALLETT COVE MAP164 L8 | HALLETT COVE | L | VAE | B | | South | 667.424 |
| 14 | Appleby Road Reserve | Along Appleby Rd down to Carlisle MAP 141 A6 | MORPHETTVILLE | L | RUPA | FL | | West | 15930.05 |

| No. | Reserve | Location | Suburb | User Catch-ment | Func. Class. | Landscpe/ Environ. Class. | Crown land | Ward | Area (sq m) |
|---|---|---|---|---|---|---|---|---|---|
| 15 | Arachne Drive Reserve | Aranche Drive HALLETT COVE MAP164 J11 | HALLETT COVE | L | PL | D | | South | 3917.82 |
| 16 | Arafura Court Reserve | Top of Arafura Ct HALLETT COVE MAP163 Q16 | HALLETT COVE | L | RUP | B | | South | 6328.11 |
| 17 | Aroona Road Reserve | Aroona Road opposite Slade Cresent junction MAP164 L9 | HALLETT COVE | X | | | | South | 8796.51 |
| 18 | Arthur St / Shelley Ave Street Traffic Island | Junction of Shelley Ave & Arthur St PLYMPTON PARK MAP141 E1 | NO DATA COLLECTED | X | | | | | 134.209 |
| 19 | Ascot Park Bowling Club | blank | PARK HOLME | N | RSPA | TL | | West | 8559.48 |
| 20 | Ascot Park Kindy | 630A Marion Road | PARK HOLME | X | | | | | 782.067 |
| 21 | Audrey Street Reserve | Audrey Street ASCOT PARK MAP141 H8 | ASCOT PARK | L | RUPA | FL | | East | 4172.15 |
| 22 | Ballara Park Reserve | Bound Kelvin/Ballara/Ormonde WARRADALE MAP140 N15 | WARRADALE | N | RUPA | FL | | West | 3380 |
| 23 | Ballara Park Reserve | Bound Kelvin/Ballara/Ormonde WARRADALE MAP140 N15 | WARRADALE | N | RUPA | FL | | West | 3380 |
| 24 | Bandon Tce Reserve | Bound Bandon/Carlton/Forrest/Holder MARINO MAP152 F16 | MARINO | P | RUPA | FL | | South | 19367.01 |
| 25 | Barton Drive Reserve | Eastern end of Woodend Road SHEIDOW PARK MAP176 Q1 | TROTT PARK | L | RUPA | FL | | South | 34501.19 |
| 26 | Beeches Cresent Reserve | Beeches Rd & The Copse at End Farming HALLETT COVE MAP164 J9 | HALLETT COVE | L | RUP | FL | | South | 6465.11 |
| 27 | Ben Pethick Reserve | Bound Anton/Coolah/Melanto MARION MAP141D11 | MARION | L | RUP | FL | | West | 1695.04 |
| 28 | Berrima Road Reserve | Berrima Road SHEIDOW PARK MAP164 M15 | SHEIDOW PARK | N | VAE | D | | South | 12696.07 |

| No. | Reserve | Location | Suburb | User Catch-ment | Func. Class. | Landscpe/ Environ. Class. | Crown land | Ward | Area (sq m) |
|---|---|---|---|---|---|---|---|---|---|
| 29 | Bombay Street Reserve | Bombay Street OAKLANDS PARK MAP141 B12 | OAKLANDS PARK | P | RUP | FL | Yes | West | 30331.68 |
| 30 | Brabham Straight | Marion Rd Between Everley & Railway MAP 141F11 | MARION | L | VAE | B | | Central | 4502.3 |
| 31 | Branksome Terrace Reserve | Between Branksome Tce & Dalkeith Ave DOVER GARDENS MAP152 Q6 | DOVER GARDENS | L | RUPA | FL | | Central | 6066.61 |
| 32 | Breakout Creek Reserve | Butler through to Beadnal Tce GLENGOWRIE MAP140 L5 | GLENGOWRIE | N | RUP | FL | Yes | West | 7934.65 |
| 33 | Brenda Street Reserve | Cnr Brenda/Daisy/Daws Roads MITCHELL PARK MAP141 G10 | MITCHELL PARK | L | VAE | B | Yes | East | 1498.8 |
| 34 | Bristol Street Reserve | Bound by Bristol St & Yarmouth St DOVER GARDENS MAP152 N7 | DOVER GARDENS | L | RUP | FL | | Central | 1018.84 |
| 35 | Brolga Place Reserve | Bound by Brolga Pl Day St Ralph St STURT MAP153 E7 | STURT | L | RUPA | FL | | Central | 4313.36 |
| 36 | Byron Avenue Reserve | Byron Ave at end of Cooder Way CLOVELLY PARK MAP141 L14 | CLOVELLY PARK | L | VAE | N | | East | 5622.12 |
| 37 | Cadell St Reserve | Bound by Cadell, Denial, Wilson & Gawler SEAVIEW DOWNS MAP152 Q11 | SEAVIEW DOWNS | L | RUPA | FL | | Central | 17031.88 |
| 38 | Capella Drive Reserve | Capella Drive HALLETT COVE MAP164 D12 | HALLETT COVE | P | RUPA | FL | | South | 106417.1 |
| 39 | Castle Place Reserve | Castle Place SOUTH PLYMPTON MAP129 H15 | NO DATA COLLECTED | X | | | | | 207.868 |
| 40 | Caswell Drive Reserve | End of Caswell Drive HALLET COVE MAP 164 F14 | HALLETT COVE | L | RUP | B | | South | 10532.2 |
| 41 | Central Avenue Reserve | Bound Third Ave Second St Central Ave HALLETT COVE MAP 164 B11 | HALLETT COVE | L | RUPA | FL | | South | 3224.81 |

| No. | Reserve | Location | Suburb | User Catch-ment | Func. Class. | Landscpe/ Environ. Class. | Crown land | Ward | Area (sq m) |
|---|---|---|---|---|---|---|---|---|---|
| 42 | Central Avenue Reserve | Bound Third Ave Second St Central Ave HALLETT CV MAP 164 B11 | HALLETT COVE | L | RUPA | FL | | South | 7236.68 |
| 43 | Chambers Street Reserve | Cnr Chambers St and Marion Rd | MARION | X | | | | West | 688.353 |
| 44 | Chatsworth Court Reserve | Chivers Street HALLETT COVE MAP175 P5 | HALLETT COVE | L | RUP | FL | | South | 2880.53 |
| 45 | Chestnut Court Reserve | Bend In Chestnut Crt MITCHELL PARK MAP153 L2 | CLOVELLY PARK | L | RUPA | FL | | East | 2559.37 |
| 46 | Chifley Cresent Reserve | Eastern end Chifley Cresent TROTT PARK MAP165 A16 | TROTT PARK | L | RUP | UDA | | South | 732.332 |
| 47 | Chittleborough Reserve | Chittleborough Circuit MORPHETTVILLE MAP140 Q10 | MORPHETTVILLE | L | RUP | FL | | West | 6276.73 |
| 48 | Christopher Gve Reserve | Along Christopher Grove O HALLORAN HILL MAP165 D14 | O HALLORAN HILL | L | RUPA | D | | South | 3996.17 |
| 49 | Clare Avenue Reserve | Junction of Clare Avenue & Bryans Cres SHEIDOW PK MAP164 P12 | SHEIDOW PARK | L | RUPA | FL | | South | 4186.86 |
| 50 | Clifftop Cresent Reserve | Clifftop Cres at end of Central Ave HALLETT COVE MAP164 A11 | HALLETT COVE | L | VAE | N | | South | 3380.01 |
| 51 | Clifton Avenue Reserve | Between Clifton Ave and Sturt River MORPHETTVILLE MAP141 A6 | MORPHETTVILLE | X | | | | West | 1028.09 |
| 52 | Clovelly Park Memorial Community Centre | Cavan Tce | CLOVELLY PARK | R | RSPA | FL | | East | 629.305 |
| 53 | Coast Park | Between coastal walking trail and CoM boundary | | R | RUPA | C | | | 0 |
| 54 | Coastal Walking | | | S | T | N | | | 128682.8 |

| No. | Reserve | Location | Suburb | User Catch-ment | Func. Class. | Landscpe/ Environ. Class. | Crown land | Ward | Area (sq m) |
|---|---|---|---|---|---|---|---|---|---|
| | Trail | | | | | | | | |
| 55 | Cohen Court Reserve | End of Cohen Court CLOVELLY PARK MAP141 K13 | CLOVELLY PARK | L | RUPA | FL | | East | 4762.32 |
| 56 | Collins Avenue Reserve | 17 Collins Avenue | EDWARDSTOWN | L | VAE | FL | | | 570.943 |
| 57 | Columbia Cresent Reserve | Bend in Columbia Court HALLETT COVE MAP176 A3 | HALLETT COVE | L | RUPA | FL | | South | 4766.01 |
| 58 | Cooinda | 318 Diagonal Road | STURT | R | RSP | | | Central | 996.723 |
| 59 | Coorabie Crescent Reserve | Coorabie Cresent HALLETT COVE MAP164 G12 | HALLETT COVE | P | RUPA | TL | | South | 5598.12 |
| 60 | Coppin Street Reserve | Frederick St through to Maxwell Tce GLENGOWRIE MAP140 M6 | GLENGOWRIE | L | RUP | FL | | West | 2874.97 |
| 61 | Cormorant Drive Reserve | NW and SE sides of Cormorant Dr HALLETT COVE MAP175 P3 | HALLETT COVE | L | RUPA | Wa | | South | 41556.96 |
| 62 | Cormorant Drive Reserve | NW and SE sides of Cormorant Dr HALLETT COVE MAP175 P3 | HALLETT COVE | L | RUPA | Wa | | South | 10686.58 |
| 63 | Cosgrove Hall | York Avenue CLOVELLY PARK MAP141 M13 | CLOVELLY PARK | N | RSPA | FL | | East | 5753.86 |
| 64 | Cove Rd / Railway corner | Near junct. The Cove Rd & Dutchman Rd HALLETT COVE MAP164 B15 | HALLETT COVE | X | | | | South | 901.151 |
| 65 | Cowra Cresent Reserve | Between Cowra Cres & Nipena Ave PARK HOLME MAP141 D5 | PARK HOLME | L | RUPA | FL | | West | 1347.92 |
| 66 | Cowra Cresent Reserve | Between Cowra Cres & Nipena Ave PARK HOLME MAP141 D5 | PARK HOLME | L | RUPA | FL | | West | 1384.62 |

| No. | Reserve | Location | Suburb | User Catch-ment | Func. Class. | Landscpe/ Environ. Class. | Crown land | Ward | Area (sq m) |
|---|---|---|---|---|---|---|---|---|---|
| 67 | Crown Street Reserve | Bound by Crown/Rugby/Winchester DOVER GARDENS MAP152 P5 | DOVER GARDENS | L | RUP | FL | | Central | 5459.77 |
| 68 | Crystal St Reserve | End of Crystal Street SEACOMBE HEIGHTS MAP153 D9 | SEACOMBE HEIGHTS | L | RUP | D | | Central | 3587.72 |
| 69 | Dana Court | Southern Side of Dana Court DARLINGTON MAP153 D10 | SEACOMBE HEIGHTS | L | RUPA | UDA | | Central | 781.723 |
| 70 | Daws Road Reserve | Daws Road under Railway Crossing MITCHELL PARK MAP141 G9 | ASCOT PARK | L | RUP | B | Yes | East | 2164.09 |
| 71 | Denham Avenue Reserve | Bordered by Denham, Quinn, Regan & Morphett, MORPHETTVILLE | MORPHETTVILLE | L | VAE | FL | | East | 250.143 |
| 72 | Denham Avenue Reserve | Bordered by Denham, Quinn, Regan & Morphett, MORPHETTVILLE | MORPHETTVILLE | L | VAE | FL | | East | 3899.4 |
| 73 | Depot | Marion Road MITCHALL PARK Map 153G2 | MITCHELL PARK | X | | | | East | 28793.92 |
| 74 | Diagonal Way Reserve | Between Diagonal Way & Diagional Rd | OAKLANDS PARK | X | | | | Central | 3274.07 |
| 75 | Doulton Drive Reserve | Along Doulton Drive up to Lander Road TROTT PARK MAP165 A14 | TROTT PARK | L | RUP | FL | | South | 11727.16 |
| 76 | Dover Court Reserve | Dover Court | DOVER GARDENS | L | PL | FL | | | 719.674 |
| 77 | Dumbarton Ave Reserve | Dumbarton Ave SOUTH PLYMPTON MAP141 J2 | EDWARDSTOWN | L | RUPA | FL | | East | 4593.09 |
| 78 | Dwyer Road Reserve | At Junction of Dwyer St & Crozier Tce OAKLANDS PRK MAP153 A1 | OAKLANDS PARK | L | RUPA | FL | | Central | 4725.03 |

| No. | Reserve | Location | Suburb | User Catch-ment | Func. Class. | Landscpe/ Environ. Class. | Crown land | Ward | Area (sq m) |
|---|---|---|---|---|---|---|---|---|---|
| 79 | Edwardstown Kindergarten | Cnr Towers Tce and Aberfeldy Ave STH PLYMPTON MAP141 K3 | EDWARDSTOWN | | | | | East | 1277.87 |
| 80 | Edwardstown Memorial Oval | Cnr Towers/Raglan SOUTH PLYMPTON MAP141 J3 | SOUTH PLYMPTON | R | RSPA | TL | | East | 34494.9 |
| 82 | Edwardstown Senior Citizens Club | 48 Dumbarton Avenue | EDWARDSTOWN | N | RSP | | | East | 265.672 |
| 83 | Elizabeth Crescent Reserve | Lot 510 Lonsdale Road | HALLETT COVE | L | VAE | D | | | 22705.34 |
| 84 | Elizabeth Ryan Playground | N.E. Cnr Peckham Rd & Herbert Street PLYMPTON PARK MAP129 E15 | PLYMPTON PARK | L | RUPA | FL | | West | 570.181 |
| 85 | Elura Avenue Reserve | At Junction of Elura Ave & Elura Crt TROTT PARK MAP164 M12 | SHEIDOW PARK | L | RUPA | FL | | South | 2044.16 |
| 86 | Enginehouse Court Reserve | North of Enginehouse Drive SHEIDOW PARK MAP176 J1 | SHEIDOW PARK | L | VAE | D | | South | 10809.35 |
| 87 | Esplanade Reserve Marino | Near Rockford St MARINO MAP152 E15 (Not The Esplanade HCove) | MARINO | L | | | | South | 1049.12 |
| 88 | Eurelia Road Reserve/Elgata Reserve | Bound Elgata Rd/Eurelia Rd/Elura Ave TROTT PARK MAP164 N11 | SHEIDOW PARK | L | RUPA | FL | | South | 2556.03 |
| 89 | Everest Avenue Reserve | Everest Ave From Oaklands Rd to footbridge to Carlisle MAP 141 B10 | MORPHETTVILLE | L | RUPA | FL | | West | 8768.01 |
| 90 | Everest Avenue Reserve | Bound by Everest/Hunt Ave/Sturt Cres MORPHETTVILLE MAP141 B9 | MORPHETTVILLE | L | RUPA | FL | | West | 3722.14 |

| No. | Reserve | Location | Suburb | User Catch-ment | Func. Class. | Landscpe/ Environ. Class. | Crown land | Ward | Area (sq m) |
|---|---|---|---|---|---|---|---|---|---|
| 91 | Eyre St Reserve | Intersection of Fowler & Eyre St SEAVIEW DOWNS MAP 152Q14 | SEAVIEW DOWNS | X | | | | Central | 1096.66 |
| 92 | Fairford House Gardens | Garden area arounf Fairford Park House BEDFORD PARK | BEDFORD PARK | R | C | FL | | East | 6040.47 |
| 93 | Fairford House Reserve | East Side of Sturt Creek in Laffers Triangle | BEDFORD PARK | R | C | FL | | East | 18402.97 |
| 94 | Fairhill Reserve | Corner of Fairhill St & Nalimba HALLETT COVE MAP164 J9 | HALLETT COVE | L | RUPA | FL | | South | 2523.14 |
| 95 | First Ave Reserve | First Avenue ASCOT PARK MAP141 F9 | ASCOT PARK | L | RUPA | FL | | East | 2386.35 |
| 96 | French Court Reserve | At end Boyd Crt/Bovard Crt/Off French TROTT PARK MAP164 Q13 | TROTT PARK | L | RUPA | FL | | South | 3206.51 |
| 97 | Fryer Street Reserve | Bound by Fryer Street HALLETT COVE MAP164 B10 | HALLETT COVE | L | RUP | FL | | South | 2688.68 |
| 98 | Furner Rd Reserve | Outside Mitchell Park Raiklway Station, Furner Rd, MITCHELL PARK | MITCHELL PARK | X | | | | East | 373.624 |
| 99 | George Street Reserve | Between George St & Seccafien Ave MARION MAP153 E1 | MARION | N | RUPA | FL | | Central | 16616.65 |
| 100 | Glade Crescent Reserve | Glade Cresent HALLETT COVE MAP164 E13 | HALLETT COVE | P | VAE | UDA | | South | 135279 |
| 101 | Glandore Community Centre | Naldera St GLANDORE MAP129 J12 | GLANDORE | R | RSP | FL | | East | 18165.59 |
| 102 | Glandore Oval | Corner South Road and Margaret Street EDWARDSTOWN MAP129 K13 | GLANDORE | R | RSPA | TL | | East | 28163.15 |
| 103 | Grace Road Land | Grace Road DARLINGTON MAP153 E10 | DARLINGTON | L | RUP | FL | | Central | 5211.02 |

| No. | Reserve | Location | Suburb | User Catch-ment | Func. Class. | Landscpe/ Environ. Class. | Crown land | Ward | Area (sq m) |
|---|---|---|---|---|---|---|---|---|---|
| 104 | Grand Central Avenue Reserve | Near Mayflower Cresent HALLETT COVE MAP176 A3 | HALLETT COVE | N | VAE | UDA | | South | 5744.49 |
| 105 | Gretel Cresent Reserve | Corner of Gretel Cresent & Cove Road HALLETT COVE MAP164 C16 | HALLETT COVE | N | VAE | B | | South | 13664.8 |
| 106 | Gully Road Reserve | Gully Road SEAVIEW PARK MAP152 M14 | SEACLIFF PARK | N | RUPA | FL | | Central | 19030.51 |
| 107 | Gully Road Reserve | Gully Road SEAVIEW PARK MAP152 M14 | SEACLIFF PARK | N | RUPA | FL | | Central | 16858.53 |
| 108 | Hallett Bridge Reserve | Intersection Main South Rd & Expressway - O HALLORAN HILL Map 165 C16 | O HALLORAN HILL | L | C | We | | South | 24484.21 |
| 109 | Hallett Close Reserve | Hessing & Latimer Cr TROTT PARK MAP165 B13 | SHEIDOW PARK | L | RUP | FL | | South | 7062.79 |
| 110 | Hallett Cove Community Centre | 224 Heron Way | HALLETT COVE | X | | | | South | 306.317 |
| 111 | Hallett Cove Conservation Park | | HALLETT COVE | S | T | N | | South | 492820.3 |
| 112 | Hallett Cove Professional Centre | Zwerner Drive | HALLETT COVE | N | RUP | HS | | South | 723.381 |
| 113 | Hallett Headland Reserve | West of Albatross Walk HALLETT COVE MAP175 N4 | HALLETT COVE | L | VAE | N | | South | 123756.81 |
| 114 | Hallett Headland Reserve (small) | West of Albatross Walk HALLETT COVE MAP175 N4 | HALLETT COVE | L | VAE | N | | South | 1880.2 |
| 115 | Hamilton Court Reserve | Hamilton Ct/Lander Rd SHEIDOW PARK MAP164 P15 | SHEIDOW PARK | L | VAE | D | | South | 2551.6 |
| 116 | Hamilton Park Reserve | Bound Hamilton/Sienna/Ewell/Buckingham WARRADALE MAP140 N12 | WARRADALE | N | RSPA | FL | | West | 15390.19 |

| No. | Reserve | Location | Suburb | User Catch-ment | Func. Class. | Landscpe/ Environ. Class. | Crown land | Ward | Area (sq m) |
|---|---|---|---|---|---|---|---|---|---|
| 117 | Harbrow Grove Reserve | Bound Harbrow/Moonta/Eurunderee SEACOMBE GARDENS MAP153 A7 | SEACOMBE GARDENS | P | RUPA | FL | | Central | 7371.09 |
| 118 | Harcourt Gardens Kindy | 29 Aberfeldy Ave | EDWARDSTOWN | X | | | | | 200.938 |
| 119 | Hawkesbury Avenue Reserve | Between Hawkesbury Ave & Greenock Dve STURT MAP153 F5 | STURT | L | RUPA | FL | | Central | 4892.5 |
| 120 | Hazelmere Avenue Reserve | Cnr. Hazelmere & Oaklands Rd GLENGOWRIE 140N10 | GLENGOWRIE | P | RUPA | FL | | West | 23382.46 |
| 121 | Heron Way Reserve | End of Heron Way HALLETT COVE MAP163 Q16 | HALLETT COVE | N | RUPA | FL | | South | 23806.06 |
| 122 | Hessing Crescent Reserve | Latimer Cres/Hessing Cres TROTT PARK MAP165 A13 | TROTT PARK | N | RSPA | FL | | South | 71153.12 |
| 123 | Heysen Drive Reserve | Between Heysen Drive & Rees Street TROTT PARK MAP164 Q11 | SHEIDOW PARK | L | PL | FL | | South | 1088.56 |
| 124 | Holder Parade Reserve | Off Holder Parade MARINO MAP152 F15 | MARINO | L | U | B | | South | 845.274 |
| 125 | Hugh Jonstone Boulevard Reserve | Hugh Johnston Boulevard SHEIDOW PARK MAP164 M15 | SHEIDOW PARK | P | RUPA | D | | South | 41797.24 |
| 126 | Hughes Court Reserve | Cnr Lemon Rd/Barton Dve/Railway Line SHEIDOW PARK MAP164 Q15 | TROTT PARK | L | RUP | FL | | South | 1073.9 |
| 127 | Hughes Court Reserve | Bounded by Hughes/Lemon/Barton Roads SHEIDOW PARK MAP164 Q15 | TROTT PARK | L | RUP | FL | | South | 4689.29 |
| 128 | Hume Street Reserve | Junction of Hume St & Gregory St SEAVIEW DOWNS MAP152 N10 | SEAVIEW DOWNS | L | VAE | FL | | Central | 1191.69 |

| No. | Reserve | Location | Suburb | User Catch-ment | Func. Class. | Landscpe/ Environ. Class. | Crown land | Ward | Area (sq m) |
|---|---|---|---|---|---|---|---|---|---|
| 129 | Inverell Ave Reserve | Centre of Inverell Avenue Reserve STURT MAP153 D5 | STURT | X | | | | Central | 598.864 |
| 130 | Jacaranda Grove Reserve - Peppertree Reserve | Behind East houses along Jacaranda Grove MARION MAP141 C16 | OAKLANDS PARK | L | RUP | FL | | Central | 3179.09 |
| 131 | Jasmine Ave Reserve | Jasmine Avenue Reserve adjacent to Pitcairn Ave. MARION MAP 153 F3 | MARION | L | RUP | FL | | Central | 4499.59 |
| 132 | Joan Avenue Reserve | Cnr Joan Avenue and Beadnall GLENGOWRIE MAP140 M5 | GLENGOWRIE | X | | | | West | 1043.16 |
| 133 | Kalmia Court Reserve | Sandison Road HALLETT COVE MAP164 E14 | HALLETT COVE | L | VAE | UDA | | South | 8623.63 |
| 134 | Karkoo St Reserve | Junction of Karkoo & Hanson St SEAVIEW DOWNS MAP1523 A13 | SEAVIEW DOWNS | L | RUP | UDA | | Central | 701.552 |
| 135 | Kellett Reserve | McKellar Kendall Cobham Lawson MORPHETTVILLE MAP140 Q8 | MORPHETTVILLE | N | RSPA | FL | | West | 11108.94 |
| 136 | Kellett Reserve Land | | MORPHETTVILLE | L | VAE | FL | | | 3180.09 |
| 137 | Kellett Reserve Oval | Cobham Denham Denis and Quinn MORPHETTVILLE MAP140 Q8 | MORPHETTVILLE | L | RSPA | TL | | West | 15488.73 |
| 138 | Kensington St Reserve | Kensington St CLOVELLY PARK MAP 141L12 | CLOVELLY PARK | L | RUP | FL | | East Ward | 5178.07 |
| 139 | Kent Avenue Reserve | Bound by Kent St/Pitt St/Kurrajong Pl SEACOMBE GDN MAP153 C8 | SEACOMBE GARDENS | L | RUP | FL | | Central | 1574.78 |
| 140 | Kenton Avenue Reserve | Between Kenton Avenue & Sturt River OAKLANDS PARK MAP141 C14 | OAKLANDS PARK | N | RUPA | FL | | Central | 20465.02 |

| No. | Reserve | Location | Suburb | User Catch-ment | Func. Class. | Landscpe/ Environ. Class. | Crown land | Ward | Area (sq m) |
|---|---|---|---|---|---|---|---|---|---|
| 141 | Klippel Ave Reserve | Klippel Avenue TROTT PARK MAP164 Q10 | TROTT PARK | L | RUPA | FL | | South | 7380.56 |
| 142 | Koomooloo Cresent Reserve | Between Koomooloo Cres & Caprice HALLETT COVE MAP164 F16 | HALLETT COVE | L | RUPA | FL | | South | 5803.64 |
| 143 | Kurnabinna Tce Reserve | cnr Kurnabinna Tce and The Cove Rd HALLET COVE MAP 164 C10 | HALLETT COVE | L | VAE | Wa | | South | 6466.02 |
| 144 | Laffers Dr & Hugh Cairns Verges | Along Laffers Dr and Hugh Cairns Blvd | BEDFORD PARK | X | | | | East | 2709.34 |
| 145 | Laffers Dr & Hugh Cairns Verges | Along Laffers Dr & Hugh Cairns Blvd BEDFORD PARK MAP 153K5 | BEDFORD PARK | X | | | | East | 1758.45 |
| 146 | Lander Road Reserve | Lander Road TROTT PARK MAP165 B14 | SHEIDOW PARK | L | VAE | B | | South | 4262.37 |
| 147 | Lander Road Reserve | Lander Road TROTT PARK MAP165 B14 | SHEIDOW PARK | L | RUP | B | | South | 34250.71 |
| 148 | Lander Road Reserve | Lander Road TROTT PARK MAP165 B14 | SHEIDOW PARK | L | VAE | B | | South | 29289.6 |
| 149 | Lander Road Reserve | Lander Road TROTT PARK MAP165 B14 | SHEIDOW PARK | | | | | South | 1119.07 |
| 150 | Lapwing Street Reserve | Between Lapwing St and end Tigress Dve HALLETT COVE MAP164 L12 | HALLETT COVE | L | RUPA | FL | | South | 4523.95 |
| 151 | Lemon Road Reserve C | | TROTT PARK | L | VAE | B | | | 222.476 |
| 152 | Linear Park Reserve | Extends to Zwerner along creek from Aroona Rd HALLETT COVE MAP164 K10 | HALLETT COVE | N | PL | D | | South | 61182.35 |
| 153 | Linear Park Reserve | Extends to Zwerner along creek from Aroona Rd HALLETT COVE MAP164 K10 | HALLETT COVE | L | PL | D | | South | 10065.48 |

| No. | Reserve | Location | Suburb | User Catch-ment | Func. Class. | Landscpe/ Environ. Class. | Crown land | Ward | Area (sq m) |
|---|---|---|---|---|---|---|---|---|---|
| 154 | Linear Park Reserve | Extends to Zwerner along creek from Aroona Rd HALLETT COVE MAP164 K10 | HALLETT COVE | L | PL | D | | South | 4106.24 |
| 155 | Louise Avenue Playground | Louise Ave WARRADALE MAP140 N14 | WARRADALE | L | RUPA | FL | | West | 1165.3 |
| 156 | Lucrecia Way Reserve | At end of Lucretia Way HALLETT COVE MAP164 B12 | HALLETT COVE | L | VAE | We | | South | 48013.85 |
| 157 | Luke Court Reserve | Bounded by Luke Court & Mark Court OHALLORAN HILL MAP165 D13 | O HALLORAN HILL | L | RUPA | FL | | South | 1561.83 |
| 158 | Maesbury Circuit Reserve | Maesbury Circuit, STURT | ASCOT PARK | L | VAE | FL | | CENTRAL | 912.336 |
| 159 | Maldon Avenue Reserve | Maldon Ave at end of Kenmay Ave MITCHELL PARK MAP 153 H1 | MITCHELL PARK | L | RUPA | FL | | East | 10806.78 |
| 160 | Manoora Drive Reserve | Bound Kopoola/Mundoora/Karatta HALLETT COVE MAP164 D14 | HALLETT COVE | L | RUPA | FL | | South | 4152.73 |
| 161 | Manunda Way Reserve | At end of Manunda Way HALLETT COVE MAP164 C14 | HALLETT COVE | L | VAE | B | | South | 13893.27 |
| 162 | Marino Community Hall | 44 Newland Ave | MARINO | N | RSP | HS | | South | 592.264 |
| 163 | Marino Conservation Park | | MARINO | S | T | N | | | 300162.87 |
| 164 | Marino Kindergarten | In Laneway off Robertson Place MARINO MAP152 D16 | MARINO | X | | | | South | 892.011 |
| 165 | Marino Rocks Public Toilet | Jervois Terrace | MARINO | X | | | | | 864.212 |
| 166 | Marion Bowling Club - RSL | 262 Sturt Road | MARION | R | RSPA | TL | | Central | 623.857 |

| No. | Reserve | Location | Suburb | User Catch-ment | Func. Class. | Landscpe/ Environ. Class. | Crown land | Ward | Area (sq m) |
|---|---|---|---|---|---|---|---|---|---|
| 167 | Marion Community House | Corner of Oaklands Rd & Morphett Rd WARRADALE MAP140 P11 | WARRADALE | N | RUPA | FL | | West | 8672.87 |
| 168 | Marion Council Admin Centre | 245 Sturt Rd STURT MAP 153D4 | STURT | X | | | | Central | 23554.86 |
| 169 | Marion Cultural Centre | Warracowie Way | OAKLANDS PARK | R | RUP | FL | | Central | 2590.53 |
| 170 | Marion Golf Park | Clubhouse Road | SEACLIFF PARK | R | RSPA | TL | | Central | 245947.02 |
| 171 | Marion Leisure and Fitness Centre | Cnr Rosedale/Oaklands MORPHETTVILLE MAP141 B10 | MORPHETTVILLE | R | RSPA | FL | | West | 18107.59 |
| 172 | Marion Oval | Sturt Road MARION MAP153 E4 | MARION | R | RSPA | FL | | Central | 98220.07 |
| 173 | Marion Road Triangle NE of Railway Bridge | Marion Road at Railway Intersection ASCOT PARK MAP 141 F10 | ASCOT PARK | L | VAE | B | | East | 1412.48 |
| 174 | Marion/Oaklands Dentist Carpark | Intersection Marion and Oaklands Rd PARK HOLME MAP 141F10 | PARK HOLME | X | | | | West | 1249.31 |
| 175 | Market St Square | Intersection Market & Nixon St MARION MAP 141D16 | MARION | X | | | | Central | 109.147 |
| 176 | Market St Square | Intersection Market & Nixon St MARION MAP 141D16 | MARION | X | | | | Central | 90.0207 |
| 177 | Market St Square | Intersection Market & Nixon St MARION MAP 141D16 | MARION | X | | | | Central | 129.487 |
| 178 | Market St Square | Intersection Market & Nixon St MARION MAP 141D16 | MARION | X | | | | Central | 124.101 |
| 179 | Matthew Street Reserve | Along Matthew Street O HALLORAN HILL MAP165 C14 | O HALLORAN HILL | L | VAE | D | | South | 9188.59 |
| 180 | McConnell Avenue Reserve | McConnell Street MARINO MAP152 J16 | MARINO | L | RUPA | FL | | South | 1784.77 |

| No. | Reserve | Location | Suburb | User Catch-ment | Func. Class. | Landscpe/ Environ. Class. | Crown land | Ward | Area (sq m) |
|---|---|---|---|---|---|---|---|---|---|
| 181 | McConnell Avenue Reserve | McConnell Street MARINO MAP152 J16 | MARINO | L | RUPA | FL | | South | 3946.24 |
| 182 | McKay Street Reserve | Bound McKay St/Forth Ave/Quintus Tce DOVER GARDENS MAP152 N8 | DOVER GARDENS | L | RUPA | FL | | Central | 4157.26 |
| 183 | Meals On Wheels - Edwardstown | 1 Aberfeldy Avenue | EDWARDSTOWN | X | | | | | 692.273 |
| 184 | Mema Court Reserve | End of Mema Court & Yilki Court HALLETT COVE MAP164 D11 | HALLETT COVE | L | RUPA | FL | | South | 5615.77 |
| 185 | Minchinbury Tce Reserve | Lawn Area outside Marion Station Map 141E12 | MARION | X | | | | West | 454.752 |
| 186 | Miners Court Reserve | Cnr of Southbank Blvd and Holdfast Dr | SHEIDOW PARK | L | RUP | FL | | South | 3095.33 |
| 187 | Mitchell Park Dog Club | Corner Quick Rd & Bradley Gr MITCHELL PARK | MITCHELL PARK | R | RSPA | TL | | East | 10694.18 |
| 188 | Mitchell Park Oval/Reserve | Bound Waterman/Moreland/Bradley/Quick MITCHELL PK MAP 141 J13 | MITCHELL PARK | R | RSPA | TL | | East | 52606.14 |
| 189 | Mitchell Street Reserve | Bound Mitchell/Irwin/Hurst/Davenport SEAVIEW DOWNS MAP152 N12 | SEAVIEW DOWNS | L | RUPA | FL | | Central | 7531.83 |
| 190 | Montague Drive Reserve | Cnr. Great Eastern & Montague Dr SHEIDOW PARK MAP176 M1 | SHEIDOW PARK | L | RUP | FL | | South | 6873.15 |
| 191 | Morford Reserve | From Montague Dr to Berrima Rd SHEIDOW PARK MAP176 M1 | SHEIDOW PARK | L | RUP | FL | | South | 2626.37 |
| 192 | Morphett Road Reserve | Morphett Road OHALLORAN HILL MAP153 | O HALLORAN HILL | L | VAE | Wa | | Central | 95988.53 |

| No. | Reserve | Location | Suburb | User Catch-ment | Func. Class. | Landscpe/ Environ. Class. | Crown land | Ward | Area (sq m) |
|---|---|---|---|---|---|---|---|---|---|
| 193 | Mulcra Avenue Reserve | Mulcra Ave at end of Tiparra Ave PARK HOLME MAP141 C6 | PARK HOLME | N | RUPA | FL | | West | 3650.84 |
| 194 | Na-Botto Reserve | Bound by Na Botto & Natski & Claines MORPHETTVILLE MAP140 Q6 | MORPHETTVILLE | L | RUP | FL | | West | 5384.6 |
| 195 | Nannigai Drive Reserve | Corner of Nannigai Drive & Cappella Dr HALLETT CV MAP164 G10 | HALLETT COVE | N | RSPA | FL | | South | 12437.09 |
| 196 | Nari Drive Reserve | Between North Nari Dve/Lonsdale Rd TROTT PARK MAP164 N10 | SHEIDOW PARK | L | VAE | UDA | | South | 112743.68 |
| 197 | Nathan Court Reserve | Nathan Court DARLINGTON MAP153 E10 | DARLINGTON | L | U | B | | Central | 95.0658 |
| 198 | Newland Ave Easement | Off East End of Newland Ave MARINO Map 152 J15 | MARINO | X | | | | South | 2110.36 |
| 199 | Newland Ave Linear Park | Along Footpath Newland Ave MARINO MAP 164 F1 | MARINO | L | RUP | FL | | South | 7083.28 |
| 200 | Newland Avenue Reserve | Corner Sherlock Road & Newland Avenue MARINO MAP152 H15 | MARINO | L | RUP | FL | | South | 5201.06 |
| 201 | Nicholas Road Reserve | Between Cutting Rd/Nicholas Rd/Railway MARION MAP141 F11 | MARION | L | VAE | B | | Central | 3976.65 |
| 202 | Nimboya Road Reserve | Bound Nimboya Rd/Trumara Rd/Newland Rd MARINO ROCK MAP164 E2 | MARINO | L | PL | FL | | South | 5043.07 |
| 203 | Oaklands Estate Kindergarten | Pethick Tce at end of Fiscom St MARION MAP 141 D11 | MARION | X | | | | West | 1144.58 |
| 204 | Oaklands Road Estate | Off Oaklands Road opp Rec Centre OAKLANDS PARK MAP141 C10 | OAKLANDS PARK | P | RUPA | FL | Yes | West | 65438.96 |

| No. | Reserve | Location | Suburb | User Catch-ment | Func. Class. | Landscpe/ Environ. Class. | Crown land | Ward | Area (sq m) |
|---|---|---|---|---|---|---|---|---|---|
| 205 | Oakleigh Road Reserve | Between Marion Oakleigh end Shetland MARION MAP141 F13 | MARION | L | RUP | FL | | Central | 4972.11 |
| 206 | Oakvale Way Reserve | Surrounded by Wayside Dr & Oakvale Way HALLETT CV MAP164 J10 | HALLETT COVE | L | RUPA | FL | | South | 2490.12 |
| 207 | O'Halloran Hill Recreation Park | | O HALLORAN HILL | S | T | N | | | 1328005.24 |
| 208 | O'Halloran Hill Recreation Park | | O HALLORAN HILL | S | T | N | | | 538538.75 |
| 209 | O'Halloran Hill Recreation Park | | O HALLORAN HILL | S | T | N | | | 899589.08 |
| 210 | Oliphant Avenue Reserve - (small section) | Oliphant Street OAKLANDS PARK MAP141 C16 | OAKLANDS PARK | L | RUP | FL | | Central | 1888.49 |
| 211 | Oliphant Avenue Reserve A - (large section) | Between Creek & Oliphant Ave MARION MAP141 | MARION | L | RUPA | FL | | Central | 9405.25 |
| 212 | Olivier Terrace Reserve | Between Zwerner Dve & Olivier Tce HALLETT COVE MAP164 H14 | HALLETT COVE | L | RUPA | FL | Yes (portion) | South | 28985.29 |
| 213 | Park Holme Community Hall | 638 Marion Rd PARK HOLME MAP141 | PARK HOLME | N | RSP | HS | | West | 755.507 |
| 214 | Park Holme Library | Cnr Duncan St & Davidson Ave PARK HOLME MAP141 E9 | PARK HOLME | N | RUP | HS | | West | 4201.28 |
| 215 | Parsons Grove Reserve | Bound Sutherland/Parsons/Copley/Wester PARK HOLME MAP141 D9 | PARK HOLME | L | RUPA | FL | | West | 2315.9 |
| 216 | Parsons Grove Traffic Island | (4sections) Centre of Parsons Grove PARK HOLME MAP141 D9 | PARK HOLME | X | | | | West | 429.611 |

| No. | Reserve | Location | Suburb | User Catch-ment | Func. Class. | Landscpe/ Environ. Class. | Crown land | Ward | Area (sq m) |
|---|---|---|---|---|---|---|---|---|---|
| 217 | Parsons Grove Traffic Island | (4sections) Centre of Parsons Grove PARK HOLME MAP141 D9 | PARK HOLME | X | | | | West | 370.289 |
| 218 | Parsons Grove Traffic Island | (4sections) Centre of Parsons Grove PARK HOLME MAP141 D9 | PARK HOLME | X | | | | West | 680.811 |
| 219 | Parsons Grove Traffic Island | (4sections) Centre of Parsons Grove PARK HOLME MAP141 D9 | PARK HOLME | X | | | | West | 339.385 |
| 220 | Parsons St / Kenton Ave Reserve | Cnr Parsons St & Kenton Ave PLYMPTON PARK | OAKLANDS PARK | X | | | | Central Ward | 369.14 |
| 221 | Parsons St / Kenton Ave Reserve | Cnr Parsons St & Kenton Ave PLYMPTON PARK | NO DATA COLLECTED | X | | | | Central Ward | 100.47 |
| 222 | Parsons St Traffic Island | Along Parsons St Opposite Frank St PLYMPTON PARK | NO DATA COLLECTED | X | | | | Central Ward | 484.378 |
| 223 | Pavana Reserve | Bound Cove Rd Pavana Ave & Narida St HALLETT COVE MAP164 D16 | HALLETT COVE | N | RUPA | FL | | South | 30231.9 |
| 224 | Penrith Court Reserve | At end of Penrith Ave MITCHELL PARK MAP 153 J2 | MITCHELL PARK | N | RUPA | FL | | East | 5369.7 |
| 225 | Percival Crescent Reserve | End of Perceval Cresent TROTT PARK MAP165 A11 | TROTT PARK | N | RSPA | FL | | South | 5011.37 |
| 226 | Perry Barr Farm | Along Madison Court HALLETT COVE MAP164 J12 | HALLETT COVE | N | RUP | FL | | South | 17094.61 |
| 227 | Peterson Avenue Reserve | Peterson Avenue MITCHELL PARK MAP141 G15 | MITCHELL PARK | L | RUPA | FL | | East | 1596.93 |
| 228 | Phyllis Court Reserve | Between Phyllis and Ludgate Ave TROTT PARK Map176 Q1 | TROTT PARK | L | RUP | FL | | South | 2398.96 |

| No. | Reserve | Location | Suburb | User Catch-ment | Func. Class. | Landscpe/ Environ. Class. | Crown land | Ward | Area (sq m) |
|---|---|---|---|---|---|---|---|---|---|
| 229 | Plympton Oval | Bound by Park/South/Ferry/Milton PLYMPTON PARK MAP129 B16 | PLYMPTON PARK | R | RSPA | TL | | West | 21484.49 |
| 230 | Proposed Oaklands Park Wetland | Sth of Oaklands Road opp Rec Centre OAKLANDS PARK MAP141 C10 | OAKLANDS PARK | P | RUPA | FL | | West | 36937.19 |
| 231 | Pryor Loop Reserve | Reserve in centre of Pryor Loop SHEIDOW PARK MAP164 P15 | SHEIDOW PARK | L | VAE | FL | | South | 584.751 |
| 232 | Quick Road Reserve | Corner of Shepley Street & Quick Road MITCHELL PK MAP141 G14 | MITCHELL PARK | L | RUP | FL | | East | 13800.35 |
| 233 | Quick Road Reserve B | Between Quick Rd & Ranford Cres MITCHELL PARK MAP141 H13 | MITCHELL PARK | L | VAE | B | | East | 4125.54 |
| 234 | Radstock Street Traffic Island | | MORPHETTVILLE | L | VAE | FL | | | 746.322 |
| 235 | Ragamuffin Drive Reserve | Between Ragamuffin Dr and Creek HALLET CIVE MAP164 J12 | HALLETT COVE | L | VAE | D | | South | 19483.68 |
| 236 | Raglan Avenue Reserve | Sth East Cnr Raglan Ave & Towers Tce EDWARDSTOWN MAP141 J4 | EDWARDSTOWN | L | RSPA | HS | | East | 638.14 |
| 237 | Rajah Street Reserve | Bound Doreen/Rajah/Lucknow OAKLANDS PARK MAP141 B14 | OAKLANDS PARK | N | RUPA | FL | | West | 5750.17 |
| 238 | Ramrod Avenue Reserve | Corner of Ramrod Ave & Lonsdale Rd HALLETT COVE MAP164 H15 | HALLETT COVE | L | VAE | FL | | South | 2705.22 |
| 239 | Ramsay Avenue Reserve | Junction of Ramsay Ave & Banksia Ave SEACOMBE GDNS MAP153 B8 | SEACOMBE GARDENS | L | RUPA | FL | | Central | 6744.55 |

| No. | Reserve | Location | Suburb | User Catch-ment | Func. Class. | Landscpe/ Environ. Class. | Crown land | Ward | Area (sq m) |
|---|---|---|---|---|---|---|---|---|---|
| 240 | Ramsay Avenue Reserve | Junction of Ramsay Ave & Banksia Ave SEACOMBE GDNS MAP153 B8 | SEACOMBE GARDENS | L | RUPA | FL | | Central | 1400.02 |
| 241 | Ranger Street Reserve | Ranger Street HALLETT COVE MAP176 B2 | HALLETT COVE | L | RUPA | FL | | South | 712.522 |
| 242 | Reserve Street Reserve | Corner Reserve St & Scarvellive St TROTT PARK MAP164 Q9 | TROTT PARK | N | RUPA | FL | | South | 45452.39 |
| 243 | Resolute Cresent Reserve | Resolute Cresent HALLETT COVE MAP176 D1 | HALLETT COVE | L | RUPA | FL | | South | 645.276 |
| 244 | Robertson Place Reserve | Cnr Rockford/Robertson & Shaftesbury MARINO MAP152 E16 | MARINO | L | RUP | FL | | South | 854.013 |
| 245 | Robertson Place Reserve | Cnr Rockford/Robertson & Shaftesbury MARINO MAP152 E16 | MARINO | L | RUP | FL | | South | 1522.55 |
| 246 | Rosedale Avenue Reserve | Rosedale Ave Nth end of Marion Rec Centre MORPHETTVILLE MAP141 B10 | MORPHETTVILLE | L | RUP | FL | | West | 14252.87 |
| 247 | Rosefield Lane Reserve | Rosefield Lane STURT MAP153 F5 | STURT | L | RUPA | FL | | Central | 2570.97 |
| 248 | Rosslyn Street Reserve | Bound Rosslyn/Glandore/Harcourt/Bev. CLOVELLY PARK MAP141 L10 | CLOVELLY PARK | L | RUPA | FL | | East | 8020.5 |
| 249 | Roy Lander Reserve | End Eyre/Davey/Judith SEAVIEW DOWNS MAP153 A15 | SEAVIEW DOWNS | N | RUPA | FL | | Central | 43370.63 |
| 250 | Russell Avenue Reserve | Russell Ave at end of Cygnet St SEACOMBE GARDENS MAP153 B7 | SEACOMBE GARDENS | X | | | | Central | 662.453 |

| No. | Reserve | Location | Suburb | User Catch-ment | Func. Class. | Landscpe/ Environ. Class. | Crown land | Ward | Area (sq m) |
|---|---|---|---|---|---|---|---|---|---|
| 251 | Sampson Road Reserve | Sampson Road MITCHELL PARK MAP141 G12 | MITCHELL PARK | L | PL | UDA | | East | 1063.58 |
| 252 | Sanderson Reserve | Charlick Place MORPHETTVILLE MAP140 Q9 | MORPHETTVILLE | L | RUP | FL | | West | 1249.95 |
| 253 | Sandery Avenue Reserve | Bound Sandery/Sutton/Sweetwater SEACOMBE GARDENS MAP153 B6 | SEACOMBE GARDENS | N | RUPA | FL | | Central | 8501.83 |
| 254 | Sandy Glass Court Reserve | Between Sandy Glass Ct and Oakbank Crs SHEIDOW PARK MAP164 N16 | SHEIDOW PARK | L | RUPA | FL | | South | 5339.14 |
| 255 | Scarborough Reserve | Cnr Clacton Rd & Scarborough Tce DOVER GARDENS MAP152 P7 | DOVER GARDENS | N | RUPA | FL | | Central | 11219.18 |
| 256 | Scarvel Avenue Reserve | Between Scarvel Ave & Klippel Ave TROTT PARK MAP164 Q9 | TROTT PARK | L | RUP | FL | | South | 2545 |
| 257 | Seaview Downs Kindy | 5A Hume Street | SEAVIEW DOWNS | X | | | | | 1382.69 |
| 258 | Shamrock Road Reserve | Bound Gretel/Shamrock/Reliance/Rainbow HALLETT CV MAP164 B16 | HALLETT COVE | N | RSPA | FL | | South | 26256.55 |
| 259 | Sixth Ave Reserve | Btn Sixth Ave and Allison St ASCOT PARK MAP141 F6 | ASCOT PARK | N | RUPA | FL | | East | 3082.8 |
| 260 | Southbank Boulevard Reserve | Southbank Blvd SHEIDOW PARK MAP176 K2 | SHEIDOW PARK | N | RUPA | FL | | South | 12023.42 |
| 261 | Spinnaker Circuit Reserve - East | Between Berrima & Spinnaker Circuit SHEIDOW PARK MAP164 L14 | SHEIDOW PARK | L | RUP | UDA | | South | 6086.44 |
| 262 | Spinnaker Circuit Reserve - West | Between Spinnaker Cres & Lonsdale Road SHEIDOW PK | SHEIDOW PARK | L | RUPA | FL | | South | 6696.37 |

| No. | Reserve | Location | Suburb | User Catch-ment | Func. Class. | Landscpe/ Environ. Class. | Crown land | Ward | Area (sq m) |
|---|---|---|---|---|---|---|---|---|---|
| | | MAP164 K14 | | | | | | | |
| 263 | Stanley Street Reserve | Stanley St GLENGOWRIE MAP140 M7 | GLENGOWRIE | N | RSPA | FL | | West | 4006.17 |
| 264 | Stradbroke / Blackler Ave Reserve | Cnr Stradbroke and blackler Ave PLYMPTON PARK | PLYMPTON PARK | X | | | | West Ward | 221.211 |
| 265 | Stradbroke / Tennyson Ave Traffic Island | Cnr Stradbroke / Tennyson Ave PLYMPTON PARK | PLYMPTON PARK | X | | | | West Ward | 305.342 |
| 266 | Stradbroke Ave / Arthur Street Traffic Island | Cnr Arthur & Stradbroke PLYMPTON PARK MAP141 E1 | NO DATA COLLECTED | X | | | | | 266.699 |
| 267 | Stradbroke Ave / Ferry Ave Corner Verge | Cnr Stradbroke Ave / Ferry Ave PLYMPTON PARK MAP 141C1 | PLYMPTON PARK | X | | | | West Ward | 290.455 |
| 268 | Strutt Court Reserve | End of Strutt Court TROTT PARK MAP164 Q11 | TROTT PARK | L | RUPA | FL | | South | 4025.29 |
| 269 | Sturt & South Rd - Bedford Park Verges | South Rd side of Sturt Police around to Expressway BEDFORD PARK | BEDFORD PARK | X | | | | East | 6216.02 |
| 270 | Sturt & South Rd - Bedford Park Verges | South Rd side of Sturt Police to Expressway BEDFORD PARK | BEDFORD PARK | X | | | | East | 1458.69 |
| 271 | Sturt & South Rd - Bedford Park Verges | South Rd Side of Sturt Police around to Expressway BEDFORD PARK | BEDFORD PARK | X | | | | East | 4983.46 |
| 272 | Sturt River Linear Park | From Finniss St to Jacob St MAP 141 E16 | MARION | S | PL | B | | Central | 1836.38 |
| 273 | Sturt River Linear Park | From Marion Rd to Finniss St MAP 141 F16 | MARION | S | PL | B | | Central | 1683.25 |
| 274 | Sturt River Linear Park | From Sturt Rd to Marion Rd MAP 153 G2 | MITCHELL PARK | S | PL | FL | | East | 8489.77 |

| No. | Reserve | Location | Suburb | User Catch-ment | Func. Class. | Landscpe/ Environ. Class. | Crown land | Ward | Area (sq m) |
|---|---|---|---|---|---|---|---|---|---|
| 275 | Sturt River Linear Park | From Oliphant Ave to Railway MAP 141 D14 | OAKLANDS PARK | S | PL | B | | Central | 5430.51 |
| 276 | Sturt River Linear Park | From Morphett Rd to Willoughby Reserve MAP140 P5 | GLENGOWRIE | S | PL | B | | West | 2553.27 |
| 277 | Sturt River Linear Park | From Appleby Rd Reserve to Morphett Rd MAP 141 A6 | MORPHETTVILLE | S | PL | B | | West | 3757.53 |
| 278 | Sturt River Linear Park | Bombay St to Oaklands Rd MAP141 B12 | OAKLANDS PARK | S | PL | FL | | West | 30331.68 |
| 279 | Sturt/ Diagonal Reserve | s/w cnr Sturt and Diagonal Rd Intersection | SEACOMBE GARDENS | L | VAE | N | | Central Ward | 705.385 |
| 280 | Swimming Pool and Reserve | Bound Oaklands/Hendrie/Duncan/Western PARK HOLME MAP141 C9&10 | PARK HOLME | R | RSPA | FL | | West | 74975.82 |
| 281 | Tarnham Road Reserve | Bound Calum/Grafton/Snowden/Tarnham SEACOMBE HEIGHTS MAP153 B10 | SEACOMBE HEIGHTS | N | RSPA | HS | | Central | 5339.23 |
| 282 | Tartonendi | Between Emma Cl and Abbey Rd MITCHELL PARK MAP153 J3 | MITCHELL PARK | L | RUP | D | | East | 6072.76 |
| 283 | Teesdale Cresent Res | Teesdale Cresent PLYMPTON PARK MAP141 E1 | PLYMPTON PARK | L | RUP | FL | | West | 2337.31 |
| 284 | Terra Avenue Reserve | Off Terra Street MITCHELL PARK MAP141 J10 | MITCHELL PARK | L | RUP | FL | | East | 1297.67 |
| 285 | The Cove Oval and Sports Club | Lonsdale Rd opposite Gretel Cresent HALLETT COVE MAP176 D3 | HALLETT COVE | R | RSPA | TL | | South | 150668.17 |
| 286 | The Cove Oval and Sports Club | Lonsdale Rd opposite Gretel Cresent HALLETT COVE MAP176 D3 | HALLETT COVE | R | | | | South | 4523.65 |

| No. | Reserve | Location | Suburb | User Catch-ment | Func. Class. | Landscpe/ Environ. Class. | Crown land | Ward | Area (sq m) |
|---|---|---|---|---|---|---|---|---|---|
| 287 | The Cresent Reserve | Cresent Ave. A & B Hyman and Maxwell EDWARDSTOWN MAP129 J16 | EDWARDSTOWN | L | RUPA | FL | | East | 2089.43 |
| 288 | The Esplanade Reserve | Boonga/Penna Yoona/Murnada/Kurnabinna HALLETT COVE MAP164 B9 | HALLETT COVE | L | RUP | FL | | South | 1266.37 |
| 289 | The Esplanade Reserve | Boonga/Penna Yoona/Murnada/Kurnabinna HALLETT COVE MAP164 B9 | HALLETT COVE | L | RUP | Wa | | South | 16543.68 |
| 290 | Thorne Cresent Reserve | Thorne Cresent MITCHELL PARK MAP141 J14 | MITCHELL PARK | L | VAE | FL | | East | 530.415 |
| 291 | Thoroughfare Plantation Reserve | Lot 589 Edward Beck Drive | SHEIDOW PARK | L | RUP | FL | | | 555.987 |
| 292 | Thoroughfare Reserve | 610 Alder Court | SHEIDOW PARK | L | PL | FL | | | 500.141 |
| 293 | Tilley Court Reserve | Tilley Ave at end of Tweed St MARION MAP153 F3 | MARION | L | RUPA | FL | | Central | 1849.36 |
| 294 | Tjirbruki Gateway | Off Fairford House Driveway BEDFORD PARK | BEDFORD PARK | R | C | FL | | East | 679.776 |
| 295 | Toc H Hall | 30A Delaine Avenue | EDWARDSTOWN | N | RSP | HS | Yes | East | 319.906 |
| 296 | Tonsley Hall Reserve | Cnr Timothy Ct/Bradley Gr MITCHELL PARK MAP 153 K2 | MITCHELL PARK | L | RUP | D | | East | 4978.51 |
| 297 | Travers Reserve | At end of Myers Rd through to Travers STURT MAP153 E6 | STURT | L | RUPA | FL | | Central | 8441.41 |
| 298 | Trott Park Neighb Centre | | TROTT PARK | N | RSP | FL | | | 7419.85 |
| 299 | Trowbridge Ave Reserve | Corner Trowbridge Ave and Burnley Grove Mitchell Park | MITCHELL PARK | L | RUPA | FL | | East | 5212.79 |
| 300 | TSA Land | | O'HALLORAN HILL | S | VAE | U | | | 112680.68 |
| 301 | TSA Land | | O'HALLORAN HILL | S | VAE | U | | | 45001.35 |

| No. | Reserve | Location | Suburb | User Catch-ment | Func. Class. | Landscpe/ Environ. Class. | Crown land | Ward | Area (sq m) |
|---|---|---|---|---|---|---|---|---|---|
| 302 | TSA Land | | O'HALLORAN HILL | S | VAE | U | | | 1966.27 |
| 303 | TSA Land | | O'HALLORAN HILL | S | VAE | U | | | 22103.26 |
| 304 | TSA Land | | O'HALLORAN HILL | S | VAE | U | | | 15153.17 |
| 305 | TSA Land | | O'HALLORAN HILL | S | VAE | U | | | 9330.58 |
| 306 | Tyson Avenue Reserve | Tyson Avenue TROTT PARK MAP165 A9 | TROTT PARK | L | RUPA | FL | | South | 5204.23 |
| 307 | Vinall Street Reserve | Bounded by Vinall St DOVER GARDENS MAP152 N5 | DOVER GARDENS | L | RUP | FL | | Central | 1429.25 |
| 308 | Vista Street Reserve | Bound by Vista Moore & Morphett Rd SEACOMBE HEIGHTS MAP153 A3 | SEACOMBE HEIGHTS | L | VAE | FL | | Central | 6742.51 |
| 309 | Wallira Avenue Reserve | Wallira Street onto Castle Street SOUTH PLYMPTON MAP129 H15 | SOUTH PLYMPTON | X | | | | East | 305.818 |
| 310 | Wandana Reserve | Cnr Wandana & Eyre St SEAVIEW DOWNS MAP152Q4 | SEAVIEW DOWNS | L | U | UDA | | Central | 474.899 |
| 311 | Waratah Square Reserve | Bound Waratah/White/Bluebell/Brigalow SEACOMBE GDN MAP 153 B9 | SEACOMBE GARDENS | L | RUPA | FL | | Central | 3211.36 |
| 312 | Warradale Park Reserve | Bound Struan/Wyndham/Cairns/Gardiner WARRADALE MAP152 P4 | WARRADALE | N | RSPA | FL | | Central | 10773.41 |
| 313 | Warriparinga Land | Between Sturt River and Marion Rd Sth of Sturt Rd MAP153 H5 | BEDFORD PARK | S | RUP | UDA | | East | 122398.28 |
| 314 | Warriparinga Wetlands | Between Sturt River and Marion Rd Sth of Sturt Rd MAP153 H5 | BEDFORD PARK | R | T | We | | East | 122398.28 |
| 315 | Weaver Street Reserve | Between Weaver Caldstock & Lockhart EDWARDSTOWN MAP141 K6 | EDWARDSTOWN | N | RSPA | FL | | East | 2683.22 |

| No. | Reserve | Location | Suburb | User Catch-ment | Func. Class. | Landscpe/ Environ. Class. | Crown land | Ward | Area (sq m) |
|---|---|---|---|---|---|---|---|---|---|
| 316 | Weerab Drive Railway Corridor | End of Weerab Drive HALLETT COVE MAP164 D13 | HALLETT COVE | L | RUPA | B | | South | 3496.51 |
| 317 | Weerab Drive Railway Corridor | Capella Drive West Side HALLETT COVE MAP164 D12 | HALLETT COVE | R | RUPA | UDA | | South | 454.667 |
| 318 | Weerab Drive Reserve | Between Weerab Drive & Capella Drive HALLETT COVE MAP 164 D12 | HALLETT COVE | L | RUPA | B | | South | 10444.06 |
| 319 | West Street Reserve | Between West St & Ocean Boulevard SEACLIFF PARK MAP152 M15 | SEACLIFF PARK | L | VAE | B | | Central | 3248.15 |
| 320 | West Street Reserve | West Street | SEACLIFF PARK | L | VAE | B | | South | 2021.14 |
| 321 | Westall Way Reserve | Btwn Westall Way & Warakila Road TROTT PARK MAP164 N13 | SHEIDOW PARK | L | RUPA | FL | | South | 2627.21 |
| 322 | Westcliff North End Reserve | Northern end Westcliff Court MARINO MAP164 C6 | MARINO | L | VAE | Wa | | South | 2246.85 |
| 323 | Westcliff Reserve | Entry to Westcliff Ct Sth Side along The Cove Rd HALLETT CV MAP164 C6 | MARINO | L | RUP | FL | | South | 1575.06 |
| 324 | Western Avenue Reserve | Hendrie/Duncan/Western PARK HOLME MAP141 C9&10 | PARK HOLME | L | RUPA | FL | | West | 74975.82 |
| 325 | Westminster Reserve - Western Cnr | Triangle of land bounded by Westminster and Railway line MARION MAP141 C13 | OAKLANDS PARK | X | | | | Central | 954.854 |
| 326 | Willoughby Avenue Reserve | East end of Willoughby Ave GLENGOWRIE MAP140 N4 | GLENGOWRIE | L | RUPA | FL | | West | 15351.59 |
| 327 | Wistow Crescent Reserve | Cnr Wistow Cr & Calauria Cr TROTT PARK Map 164 Q15 | TROTT PARK | L | RUPA | FL | | South | 1210.17 |
| 328 | Woodforde Family Reserve | Bound by Sandison/Ragless/Brightman | PARK HOLME | N | RSPA | FL | | West | 6484.56 |

| No. | Reserve | Location | Suburb | User Catch-ment | Func. Class. | Landscpe/ Environ. Class. | Crown land | Ward | Area (sq m) |
|---|---|---|---|---|---|---|---|---|---|
| | | PARK HOLME MAP141 E10 | | | | | | | |
| 329 | Wright Street Reserve | Jctn Wright/Stanton/Johnston/Fuller EDWARDSTOWN MAP141 K2 | EDWARDSTOWN | X | | | | East | 456.571 |
| 330 | Y.M.C.A. Hall | Corner Butler Cres & Maxwell Tce GLENGOWRIE MAP140 L4 | GLENGOWRIE | L | RUPA | FL | Yes | West | 2853.84 |
| 331 | Yanyarrie Avenue Reserve | Yanyarrie Avenue EDWARDSTOWN MAP141 L8 | EDWARDSTOWN | N | RUPA | FL | | East | 1425 |
| 332 | Yapinga Street Reserve | Northern end of Yapinga Street SOUTH PLYMPTON MAP129 G15 | SOUTH PLYMPTON | L | RUPA | FL | | East | 2349.45 |
| 333 | Yapinga Street Traffic Island | Yapinga Street Sth Plympton | NO DATA COLLECTED | X | | | | | 246.746 |
| 334 | York Avenue Reserve | Bound Scottish/Australian/Cavan/York CLOVELLY PARK MAP141 L11 | CLOVELLY PARK | L | RSPA | FL | | East | 7239.32 |
| 335 | Young Street Reserve | Btwn Charles Tank & Young SHEIDOW PK MAP176 N1 | SHEIDOW PARK | L | VAE | D | | South | 7994.99 |
| 336 | Zwerner Drive Reserve | Cnr Zwerner Dve & Quailo Ave HALLETT COVE MAP164 G14 | HALLETT COVE | L | RUPA | D | | South | 25132.57 |

**APPENDIX 4**

**Demographic Data for the City of Marion**

The following is the socio-economic and demographic data for the three study areas, with comparison to the Adelaide Statistical Division (ASD), based on the 2001 Australian Bureau of Statistics Census of Population and Housing. The areas are defined as follows:

- *Marion North* - Tramway/West Torrens Council boundary to Sturt Road
- *Marion Central* - Sturt Road to Majors Road through to coast
- *Marion South* - Majors Road through to coast to Field River / City of Onkaparinga boundary
- *ASD* - Adelaide Statistical Division (ie Metropolitan Adelaide)

**Age**

| | **Marion North** | | **Marion Central** | | **Marion South** | | **ASD** | |
|---|---|---|---|---|---|---|---|---|
| | **No.** | **%** | **No.** | **%** | **No.** | **%** | **No.** | **%** |
| 0-4 | 2219 | 5.2 | 704 | 5.2 | 1253 | 6.4 | 63313 | 5.9 |
| 5-9 | 2114 | 4.9 | 683 | 5.1 | 1598 | 8.2 | 68682 | 6.4 |
| 10-14 | 2187 | 5.1 | 864 | 6.4 | 1825 | 9.3 | 69213 | 6.5 |
| 15-19 | 2623 | 6.1 | 895 | 6.7 | 1705 | 8.7 | 75596 | 7.0 |
| 20-24 | 2831 | 6.6 | 876 | 6.5 | 1230 | 6.3 | 72043 | 6.7 |
| 25-29 | 2784 | 6.5 | 820 | 6.1 | 1145 | 5.9 | 72165 | 6.7 |
| 30-34 | 2979 | 7.0 | 780 | 5.8 | 1291 | 6.6 | 77533 | 7.2 |
| 35-39 | 2799 | 6.5 | 871 | 6.5 | 1674 | 8.6 | 79700 | 7.4 |
| 40-44 | 2952 | 6.9 | 968 | 7.2 | 1995 | 10.2 | 81634 | 7.6 |
| 45-49 | 2813 | 6.6 | 935 | 7.0 | 1882 | 9.6 | 76099 | 7.1 |
| 50-54 | 2468 | 5.8 | 1038 | 7.7 | 1390 | 7.1 | 73940 | 6.9 |
| 55-59 | 2143 | 5.0 | 901 | 6.7 | 722 | 3.7 | 55617 | 5.2 |
| 60-64 | 1988 | 4.6 | 723 | 5.4 | 501 | 2.6 | 44557 | 4.2 |
| 65-69 | 1968 | 4.6 | 701 | 5.2 | 421 | 2.2 | 38883 | 3.6 |
| 70-74 | 2539 | 5.9 | 707 | 5.3 | 385 | 2.0 | 39741 | 3.7 |
| 75-79 | 2490 | 5.8 | 520 | 3.9 | 273 | 1.4 | 35202 | 3.3 |
| 80-84 | 1590 | 3.7 | 239 | 1.8 | 96 | 0.5 | 23062 | 2.2 |
| 85-89 | 815 | 1.9 | 111 | 0.8 | 25 | 0.1 | 12982 | 1.2 |
| 90-94 | 260 | 0.6 | 30 | 0.2 | 6 | 0.0 | 4762 | 0.4 |
| 95-99 | 68 | 0.2 | 9 | 0.1 | 6 | 0.0 | 1185 | 0.1 |
| 100 years and over | 10 | 0.0 | 0 | 0.0 | 0 | 0.0 | 194 | 0.0 |
| Overseas visitors | 191 | 0.4 | 56 | 0.4 | 104 | 0.5 | 6482 | 0.6 |
| Total | 42831 | 100.0 | 13431 | 100.0 | 19527 | 100.0 | 1072585 | 100.0 |

**Age Projections**

| Marion - North | | | | | | | | | |
|---|---|---|---|---|---|---|---|---|---|
| Age | Year | | | | | | | | |
| | 1996 | 2001 | % Change 1996 to 2001 | 2006 | % Change 2001 to 2006 | 2011 | % Change 2006 to 2011 | 2016 | % Change 2011 to 2016 |
| 0-4 | 1,658 | 1,269 | -23.5% | 1,419 | 11.8% | 1,732 | 22.1% | 2,048 | 18.2% |
| 5-9 | 1,837 | 1,596 | -13.1% | 1,307 | -18.1% | 1,430 | 9.4% | 1,720 | 20.3% |
| 10-14 | 1,810 | 1,828 | 1.0% | 1,674 | -8.4% | 1,360 | -18.8% | 1,466 | 7.8% |
| 15-19 | 1,395 | 1,836 | 31.6% | 1,939 | 5.6% | 1,752 | -9.6% | 1,407 | -19.7% |
| 20-24 | 968 | 1,405 | 45.1% | 1,969 | 40.1% | 2,038 | 3.5% | 1,809 | -11.2% |
| 25-29 | 1,148 | 1,067 | -7.1% | 1,655 | 55.1% | 2,266 | 36.9% | 2,328 | 2.7% |
| 30-34 | 1,687 | 1,309 | -22.4% | 1,307 | -0.2% | 1,963 | 50.2% | 2,647 | 34.8% |
| 35-39 | 2,203 | 1,533 | -30.4% | 1,276 | -16.8% | 1,248 | -2.2% | 1,838 | 47.3% |
| 40-44 | 2,081 | 2,255 | 8.4% | 1,647 | -27.0% | 1,358 | -17.5% | 1,307 | -3.8% |
| 45-49 | 1,445 | 1,731 | 19.8% | 1,967 | 13.6% | 1,418 | -27.9% | 1,152 | -18.8% |
| 50-54 | 755 | 1,307 | 73.1% | 1,655 | 26.6% | 1,846 | 11.5% | 1,312 | -28.9% |
| 55-59 | 551 | 705 | 27.9% | 1,354 | 92.1% | 1,672 | 23.5% | 1,848 | 10.5% |
| 60-64 | 477 | 468 | -1.9% | 709 | 51.5% | 1,298 | 83.1% | 1,582 | 21.9% |
| 65-69 | 439 | 406 | -7.5% | 492 | 21.2% | 696 | 41.5% | 1,249 | 79.5% |
| 70-74 | 302 | 354 | 17.2% | 421 | 18.9% | 468 | 11.2% | 639 | 36.5% |
| 75+ | 206 | 353 | 71.4% | 597 | 69.1% | 784 | 31.3% | 920 | 17.3% |
| **Total** | **18,962** | **19,422** | **2.4%** | **21,388** | **10.1%** | **23,329** | **9.1%** | **25,272** | **8.3%** |

| Marion - Central | | | | | | | | | |
|---|---|---|---|---|---|---|---|---|---|
| Age | Year | | | | | | | | |
| | 1996 | 2001 | % Change 1996 to 2001 | 2006 | % Change 2001 to 2006 | 2011 | % Change 2006 to 2011 | 2016 | % Change 2011 to 2016 |
| | 1996 | 2001 | | 2006 | | 2011 | | 2016 | |
| 0-4 | 1,637 | 2,004 | 22.4% | 1,801 | -10.1% | 1,650 | -8.4% | 1,602 | -2.9% |
| 5-9 | 1,737 | 1,717 | -1.2% | 2,131 | 24.1% | 1,944 | -8.8% | 1,791 | -7.9% |
| 10-14 | 1,856 | 1,898 | 2.3% | 1,911 | 0.7% | 2,382 | 24.6% | 2,187 | -8.2% |
| 15-19 | 2,175 | 2,168 | -0.3% | 2,239 | 3.3% | 2,272 | 1.5% | 2,814 | 23.9% |
| 20-24 | 2,407 | 1,924 | -20.1% | 1,960 | 1.9% | 2,029 | 3.5% | 2,048 | 0.9% |
| 25-29 | 2,126 | 1,987 | -6.5% | 1,621 | -18.4% | 1,663 | 2.6% | 1,724 | 3.7% |
| 30-34 | 2,132 | 1,766 | -17.2% | 1,686 | -4.5% | 1,402 | -16.8% | 1,431 | 2.1% |
| 35-39 | 2,236 | 2,086 | -6.7% | 1,775 | -14.9% | 1,721 | -3.0% | 1,446 | -16.0% |
| 40-44 | 2,206 | 2,471 | 12.0% | 2,347 | -5.0% | 2,037 | -13.2% | 1,984 | -2.6% |
| 45-49 | 2,289 | 2,366 | 3.4% | 2,670 | 12.8% | 2,557 | -4.2% | 2,246 | -12.2% |
| 50-54 | 2,116 | 2,392 | 13.0% | 2,487 | 4.0% | 2,811 | 13.0% | 2,700 | -3.9% |
| 55-59 | 1,911 | 1,999 | 4.6% | 2,300 | 15.1% | 2,399 | 4.3% | 2,708 | 12.9% |
| 60-64 | 1,938 | 1,697 | -12.4% | 1,817 | 7.1% | 2,105 | 15.9% | 2,199 | 4.5% |
| 65-69 | 2,257 | 1,846 | -18.2% | 1,665 | -9.8% | 1,795 | 7.8% | 2,079 | 15.8% |
| 70-74 | 1,894 | 2,051 | 8.3% | 1,733 | -15.5% | 1,595 | -8.0% | 1,727 | 8.3% |
| 75+ | 2,362 | 3,022 | 27.9% | 3,626 | 20.0% | 3,739 | 3.1% | 3,691 | -1.3% |
| **Total** | **33,279** | **33,394** | **0.3%** | **33,769** | **1.1%** | **34,101** | **1.0%** | **34,377** | **0.8%** |

| Marion - South | | | | | | | | | |
|---|---|---|---|---|---|---|---|---|---|
| Age | Year | | | | | | | | |
| | 1996 | 2001 | % Change 1996 to 2001 | 2006 | % Change 2001 to 2006 | 2011 | % Change 2006 to 2011 | 2016 | % Change 2011 to 2016 |
| 0-4 | 1,658 | 1,269 | -23.5% | 1,419 | 11.8% | 1,732 | 22.1% | 2,048 | 18.2% |
| 5-9 | 1,837 | 1,596 | -13.1% | 1,307 | -18.1% | 1,430 | 9.4% | 1,720 | 20.3% |
| 10-14 | 1,810 | 1,828 | 1.0% | 1,674 | -8.4% | 1,360 | -18.8% | 1,466 | 7.8% |
| 15-19 | 1,395 | 1,836 | 31.6% | 1,939 | 5.6% | 1,752 | -9.6% | 1,407 | -19.7% |
| 20-24 | 968 | 1,405 | 45.1% | 1,969 | 40.1% | 2,038 | 3.5% | 1,809 | -11.2% |
| 25-29 | 1,148 | 1,067 | -7.1% | 1,655 | 55.1% | 2,266 | 36.9% | 2,328 | 2.7% |
| 30-34 | 1,687 | 1,309 | -22.4% | 1,307 | -0.2% | 1,963 | 50.2% | 2,647 | 34.8% |
| 35-39 | 2,203 | 1,533 | -30.4% | 1,276 | -16.8% | 1,248 | -2.2% | 1,838 | 47.3% |
| 40-44 | 2,081 | 2,255 | 8.4% | 1,647 | -27.0% | 1,358 | -17.5% | 1,307 | -3.8% |
| 45-49 | 1,445 | 1,731 | 19.8% | 1,967 | 13.6% | 1,418 | -27.9% | 1,152 | -18.8% |
| 50-54 | 755 | 1,307 | 73.1% | 1,655 | 26.6% | 1,846 | 11.5% | 1,312 | -28.9% |
| 55-59 | 551 | 705 | 27.9% | 1,354 | 92.1% | 1,672 | 23.5% | 1,848 | 10.5% |
| 60-64 | 477 | 468 | -1.9% | 709 | 51.5% | 1,298 | 83.1% | 1,582 | 21.9% |
| 65-69 | 439 | 406 | -7.5% | 492 | 21.2% | 696 | 41.5% | 1,249 | 79.5% |
| 70-74 | 302 | 354 | 17.2% | 421 | 18.9% | 468 | 11.2% | 639 | 36.5% |
| 75+ | 206 | 353 | 71.4% | 597 | 69.1% | 784 | 31.3% | 920 | 17.3% |
| **Total** | **18,962** | **19,422** | **2.4%** | **21,388** | **10.1%** | **23,329** | **9.1%** | **25,272** | **8.3%** |

**Country of Birth**

| | Marion North | | Marion Central | | Marion South | | ASD | |
|---|---|---|---|---|---|---|---|---|
| | No. | % | No. | % | No. | % | No. | % |
| Australia | 32358 | 75.4 | 9799 | 72.8 | 14279 | 73.4 | 769434 | 71.7 |
| United Kingdom | 3046 | 7.1 | 1360 | 10.1 | 2412 | 12.4 | 100314 | 9.4 |
| Italy | 453 | 1.1 | 140 | 1.0 | 56 | 0.3 | 23223 | 2.2 |
| Greece | 357 | 0.8 | 105 | 0.8 | 43 | 0.2 | 10560 | 1.0 |
| Vietnam | 263 | 0.6 | 39 | 0.3 | 27 | 0.1 | 10212 | 1.0 |
| Germany | 359 | 0.8 | 179 | 1.3 | 189 | 1.0 | 10068 | 0.9 |
| New Zealand | 348 | 0.8 | 151 | 1.1 | 184 | 0.9 | 8387 | 0.8 |
| Poland | 272 | 0.6 | 63 | 0.5 | 255 | 1.3 | 6502 | 0.6 |
| Netherlands | 256 | 0.6 | 183 | 1.4 | 100 | 0.5 | 6134 | 0.6 |
| Malaysia | 128 | 0.3 | 27 | 0.2 | 57 | 0.3 | 3982 | 0.4 |
| Philippines | 234 | 0.5 | 36 | 0.3 | 112 | 0.6 | 3851 | 0.4 |
| Yugoslavia, Federal Republic of | 145 | 0.3 | 29 | 0.2 | 40 | 0.2 | 3805 | 0.4 |
| China | 174 | 0.4 | 39 | 0.3 | 33 | 0.2 | 3474 | 0.3 |
| India | 212 | 0.5 | 54 | 0.4 | 42 | 0.2 | 3133 | 0.3 |
| Croatia | 105 | 0.2 | 53 | 0.4 | 27 | 0.1 | 3074 | 0.3 |
| Ireland | 93 | 0.2 | 57 | 0.4 | 56 | 0.3 | 2770 | 0.3 |
| South Africa | 113 | 0.3 | 27 | 0.2 | 125 | 0.6 | 2614 | 0.2 |
| United States of America | 73 | 0.2 | 40 | 0.3 | 53 | 0.3 | 2534 | 0.2 |
| Hong Kong | 75 | 0.2 | 42 | 0.3 | 21 | 0.1 | 1743 | 0.2 |
| Malta | 45 | 0.1 | 9 | 0.1 | 12 | 0.1 | 1643 | 0.2 |

| | Marion North | | Marion Central | | Marion South | | ASD | |
|---|---|---|---|---|---|---|---|---|
| | No. | % | No. | % | No. | % | No. | % |
| Lebanon | 72 | 0.2 | 33 | 0.2 | 9 | 0.0 | 1427 | 0.1 |
| Canada | 48 | 0.1 | 9 | 0.1 | 28 | 0.1 | 1317 | 0.1 |
| Singapore | 63 | 0.1 | 21 | 0.2 | 27 | 0.1 | 1305 | 0.1 |
| Indonesia | 60 | 0.1 | 18 | 0.1 | 9 | 0.0 | 1167 | 0.1 |
| Sri Lanka | 46 | 0.1 | 15 | 0.1 | 18 | 0.1 | 1035 | 0.1 |
| Egypt | 52 | 0.1 | 23 | 0.2 | 50 | 0.3 | 1021 | 0.1 |
| France | 30 | 0.1 | 9 | 0.1 | 18 | 0.1 | 929 | 0.1 |
| Korea, Republic of | 15 | 0.0 | 27 | 0.2 | 7 | 0.0 | 814 | 0.1 |
| Fiji | 30 | 0.1 | 9 | 0.1 | 54 | 0.3 | 729 | 0.1 |
| Turkey | 18 | 0.0 | 3 | 0.0 | 3 | 0.0 | 438 | 0.0 |
| Macedonia, FYROM | 18 | 0.0 | 6 | 0.0 | 9 | 0.0 | 413 | 0.0 |
| Born elsewhere overseas | 1486 | 3.5 | 340 | 2.5 | 450 | 2.3 | 33332 | 3.1 |
| Not stated | 1711 | 4.0 | 474 | 3.5 | 560 | 2.9 | 44719 | 4.2 |
| Overseas visitor | 173 | 0.4 | 50 | 0.4 | 83 | 0.4 | 6482 | 0.6 |
| **Total** | **42931** | **100.0** | **13469** | **100.0** | **19448** | **100.0** | **1072585** | **100.0** |

**Weekly Household Income**

| | Marion North | | Marion Central | | Marion South | | ASD | |
|---|---|---|---|---|---|---|---|---|
| | No. | % | No. | % | No. | % | No. | % |
| Neg/nil income | 78 | 0.4 | 19 | 0.3 | 9 | 0.1 | 1867 | 0.4 |
| $1-$199 | 1427 | 7.3 | 254 | 4.7 | 131 | 2.0 | 21162 | 5.0 |
| $200-$299 | 2624 | 13.4 | 506 | 9.3 | 226 | 3.4 | 38357 | 9.1 |
| $300-$399 | 2178 | 11.2 | 564 | 10.4 | 354 | 5.3 | 40638 | 9.7 |
| $400-$499 | 1935 | 9.9 | 516 | 9.5 | 422 | 6.4 | 35713 | 8.5 |
| $500-$599 | 1361 | 7.0 | 295 | 5.4 | 375 | 5.7 | 25943 | 6.2 |
| $600-$699 | 1337 | 6.8 | 419 | 7.7 | 389 | 5.9 | 28274 | 6.7 |
| $700-$799 | 1000 | 5.1 | 279 | 5.1 | 379 | 5.7 | 21650 | 5.2 |
| $800-$999 | 1707 | 8.7 | 541 | 10.0 | 827 | 12.5 | 40977 | 9.8 |
| $1000-$1199 | 1314 | 6.7 | 387 | 7.1 | 757 | 11.4 | 33189 | 7.9 |
| $1200-$1499 | 1280 | 6.6 | 456 | 8.4 | 929 | 14.0 | 33907 | 8.1 |
| $1500-$1999 | 1125 | 5.8 | 439 | 8.1 | 823 | 12.4 | 36083 | 8.6 |
| $2000 or more | 559 | 2.9 | 270 | 5.0 | 366 | 5.5 | 24463 | 5.8 |
| Partial income stated | 900 | 4.6 | 340 | 6.3 | 552 | 8.3 | 26000 | 6.2 |
| All incomes not stated | 694 | 3.6 | 152 | 2.8 | 83 | 1.3 | 11822 | 2.8 |
| Total | 19519 | 100.0 | 5437 | 100.0 | 6622 | 100.0 | 420045 | 100.0 |

**Educational institution attending**

| | Marion North | | Marion Central | | Marion South | | ASD | |
|---|---|---|---|---|---|---|---|---|
| | No. | % | No. | % | No. | % | No. | % |
| Pre-school | 424 | 1.0 | 155 | 1.2 | 287 | 1.5 | 12761 | 1.2 |
| Infants/Primary | 3186 | 7.4 | 1081 | 8.1 | 2543 | 13.0 | 102516 | 9.6 |
| Secondary | 2292 | 5.3 | 828 | 6.2 | 1703 | 8.7 | 65178 | 6.1 |
| Technical or Further Education institution | 1176 | 2.7 | 364 | 2.7 | 569 | 2.9 | 27765 | 2.6 |
| University or other Tertiary Institution | 1776 | 4.1 | 537 | 4.0 | 743 | 3.8 | 45146 | 4.2 |
| Other | 350 | 0.8 | 114 | 0.9 | 175 | 0.9 | 9037 | 0.8 |
| Not attending | 32057 | 74.8 | 9890 | 73.8 | 12979 | 66.5 | 765933 | 71.4 |
| Not Stated | 1431 | 3.3 | 372 | 2.8 | 418 | 2.1 | 37767 | 3.5 |
| Overseas Visitors | 164 | 0.4 | 65 | 0.5 | 107 | 0.5 | 6482 | 0.6 |
| Total | 42856 | 100.0 | 13406 | 100.0 | 19524 | 100.0 | 1072585 | 100.0 |

**Qualifications**

| | Marion North | | Marion Central | | Marion South | | ASD | |
|---|---|---|---|---|---|---|---|---|
| | No. | % | No. | % | No. | % | No. | % |
| Postgraduate Degree | 312 | 0.9 | 137 | 1.2 | 148 | 1.0 | 13723 | 1.6 |
| Graduate Diploma and Graduate Certificate | 410 | 1.1 | 141 | 1.3 | 151 | 1.0 | 11790 | 1.4 |
| Bachelor Degree | 2872 | 7.9 | 970 | 8.7 | 1245 | 8.5 | 80130 | 9.3 |
| Advanced Diploma and Diploma | 1886 | 5.2 | 704 | 6.3 | 1042 | 7.1 | 50238 | 5.8 |
| Certificate | 5645 | 15.6 | 2023 | 18.2 | 3043 | 20.8 | 135961 | 15.7 |
| Not stated | 4087 | 11.3 | 1070 | 9.6 | 1072 | 7.3 | 84853 | 9.8 |
| Not applicable | 21055 | 58.1 | 6048 | 54.5 | 7962 | 54.3 | 488200 | 56.4 |
| Total | 36267 | 100.0 | 11093 | 100.0 | 14663 | 100.0 | 864895 | 100.0 |

**Occupation**

| | Marion North | | Marion Central | | Marion South | | ASD | |
|---|---|---|---|---|---|---|---|---|
| | No. | % | No. | % | No. | % | No. | % |
| Managers and Administrators | 902 | 5.2 | 397 | 6.7 | 551 | 5.5 | 33229 | 7.1 |
| Professionals | 2940 | 17.1 | 1064 | 17.9 | 1565 | 15.6 | 87678 | 18.8 |
| Associate Professionals | 2132 | 12.4 | 770 | 12.9 | 1320 | 13.2 | 55730 | 11.9 |
| Tradespersons and Related Workers | 2049 | 11.9 | 762 | 12.8 | 1406 | 14.0 | 56428 | 12.1 |
| Advanced Clerical and Service Workers | 653 | 3.8 | 220 | 3.7 | 407 | 4.1 | 16258 | 3.5 |
| Intermediate Clerical, Sales & Service Workers | 3505 | 20.4 | 1097 | 18.4 | 2009 | 20.1 | 83649 | 17.9 |
| Intermediate Production & Transport Workers | 1254 | 7.3 | 418 | 7.0 | 702 | 7.0 | 37197 | 8.0 |
| Elementary Clerical, Sales & Service Workers | 1857 | 10.8 | 616 | 10.3 | 1140 | 11.4 | 45761 | 9.8 |
| Labourers and Related Workers | 1582 | 9.2 | 509 | 8.5 | 781 | 7.8 | 42171 | 9.0 |
| Inadequately described | 171 | 1.0 | 48 | 0.8 | 81 | 0.8 | 4252 | 0.9 |
| Not stated | 171 | 1.0 | 54 | 0.9 | 51 | 0.5 | 4476 | 1.0 |
| Total | 17216 | 100.0 | 5955 | 100.0 | 10013 | 100.0 | 466829 | 100.0 |

**Housing Tenure**

| | Marion North | | Marion Central | | Marion South | | ASD | |
|---|---|---|---|---|---|---|---|---|
| | No. | % | No. | % | No. | % | No. | % |
| Fully owned | 7864 | 39.3 | 2502 | 45.2 | 2304 | 34.3 | 166358 | 38.7 |
| Being Purchased | 4488 | 22.4 | 1548 | 28.0 | 3452 | 51.5 | 127631 | 29.7 |
| Being Purchased under a rent/buy scheme | 115 | 0.6 | 21 | 0.4 | 36 | 0.5 | 2448 | 0.6 |
| Rented: State/Territory Housing Authority | 3178 | 15.9 | 620 | 11.2 | 36 | 0.5 | 34396 | 8.0 |
| Rented: Other | 3256 | 16.3 | 641 | 11.6 | 645 | 9.6 | 74435 | 17.3 |
| Rented: Not Stated | 79 | 0.4 | 18 | 0.3 | 6 | 0.1 | 1208 | 0.3 |
| Other Tenure type | 471 | 2.4 | 64 | 1.2 | 71 | 1.1 | 10109 | 2.3 |
| Not stated | 567 | 2.8 | 123 | 2.2 | 158 | 2.4 | 13654 | 3.2 |
| Total | 20018 | 100.0 | 5537 | 100.0 | 6708 | 100.0 | 430239 | 100.0 |

**Dwelling Type**

| | Marion North | | Marion Central | | Marion South | | ASD | |
|---|---|---|---|---|---|---|---|---|
| | No. | % | No. | % | No. | % | No. | % |
| Separate House | 12374 | 58.4 | 4973 | 84.3 | 6478 | 92.9 | 323102 | 70.5 |
| Semi detached | 4739 | 22.4 | 306 | 5.2 | 157 | 2.3 | 57076 | 12.5 |
| Flat unit or apartment | 2710 | 12.8 | 245 | 4.2 | 34 | 0.5 | 45397 | 9.9 |
| Other dwelling | 81 | 0.4 | 0 | 0.0 | 0 | 0.0 | 2167 | 0.5 |
| Not stated | 79 | 0.4 | 26 | 0.4 | 13 | 0.2 | 2497 | 0.5 |
| Unoccupied | 1192 | 5.6 | 348 | 5.9 | 294 | 4.2 | 27763 | 6.1 |
| Total | 21175 | 100.0 | 5898 | 100.0 | 6976 | 100.0 | 458002 | 100.0 |

**Family/Household Structure**

| | Marion North | | Marion Central | | Marion South | | ASD | |
|---|---|---|---|---|---|---|---|---|
| | No. | % | No. | % | No. | % | No. | % |
| Couple family with children | 3805 | 19.4 | 1557 | 28.5 | 3166 | 47.2 | 128154 | 30.3 |
| Couple family without children | 4998 | 25.5 | 1674 | 30.6 | 1753 | 26.1 | 108965 | 25.8 |
| One parent family | 2305 | 11.7 | 693 | 12.7 | 725 | 10.8 | 48281 | 11.4 |
| Other family | 265 | 1.3 | 69 | 1.3 | 51 | 0.8 | 5289 | 1.3 |
| Lone person household | 7483 | 38.1 | 1287 | 23.5 | 870 | 13.0 | 117213 | 27.7 |
| Group household | 774 | 3.9 | 188 | 3.4 | 144 | 2.1 | 14636 | 3.5 |
| Total | 19630 | 100.0 | 5468 | 100.0 | 6709 | 100.0 | 422538 | 100.0 |

**Number of persons usually resident per household**

| | Marion North | | Marion Central | | Marion South | | ASD | |
|---|---|---|---|---|---|---|---|---|
| | No. | % | No. | % | No. | % | No. | % |
| One person | 7483 | 38.3 | 1287 | 23.6 | 870 | 13.1 | 117213 | 27.9 |
| Two persons | 6916 | 35.4 | 2169 | 39.8 | 2097 | 31.7 | 143448 | 34.2 |
| Three persons | 2379 | 12.2 | 910 | 16.7 | 1273 | 19.2 | 65000 | 15.5 |
| Four persons | 1908 | 9.8 | 735 | 13.5 | 1639 | 24.8 | 62370 | 14.8 |
| Five persons | 630 | 3.2 | 267 | 4.9 | 566 | 8.6 | 23350 | 5.6 |
| Six or more persons | 234 | 1.2 | 85 | 1.6 | 173 | 2.6 | 8664 | 2.1 |
| Total | 19550 | 100.0 | 5453 | 100.0 | 6618 | 100.0 | 420045 | 100.0 |

**Vehicles per dwelling**

| | Marion North | | Marion Central | | Marion South | | ASD | |
|---|---|---|---|---|---|---|---|---|
| | No. | % | No. | % | No. | % | No. | % |
| 0 motor vehicle | 3243 | 16.2 | 516 | 9.3 | 141 | 2.1 | 46748 | 10.9 |
| 1 motor vehicle | 8981 | 44.9 | 2105 | 38.0 | 2187 | 32.6 | 169485 | 39.4 |
| 2 motor vehicles | 5100 | 25.5 | 1896 | 34.2 | 3170 | 47.3 | 142021 | 33.0 |
| 3 or more motor vehicles | 1518 | 7.6 | 781 | 14.1 | 1025 | 15.3 | 50703 | 11.8 |
| Not stated | 1139 | 5.7 | 244 | 4.4 | 178 | 2.7 | 21282 | 4.9 |
| Total | 19981 | 100.0 | 5542 | 100.0 | 6701 | 100.0 | 430239 | 100.0 |

**APPENDIX 5**

**City of Marion**
**Open Space & Recreation Strategic Plans 2005-2011**
**Community Consultation**

# COMMUNITY SURVEY REPORT
# Surveys undertaken at Marion Celebrates and Connecting Parents Swimming Events

## 1. Background

As part of the consultation strategy for the Open Space and Recreation Strategic Plan 2005-2010 for the City of Marion, two surveys were designed to seek comments from the community. People attending the Marion Celebrates and Marion Swimming Pool Event were invited to complete a survey form. The responses to the five questions asked on the surveys have been collated and suggestions made on the basis of these responses. A total of 81 respondents completed the Open Space Survey and a similar number, being 81 respondents completed the Recreation and Sport Survey.
**Open space** included parks, natural reserves, linear trails including river and creek corridors, coastal spaces and civic spaces. **Recreation** includes a wide range of activities. For the purposes of this survey it relates to recreation and sport that is undertaken in community facilities such as sport clubs and recreation centers.

## 2. Summary comments of both surveys

Overall there appears to be considerable use and satisfaction over the provision of open space and recreation and sports facilities in the Marion City Council area. Residents are particularly keen on areas that bring them close to nature and are family and socially friendly. Most suggestions relate to further provision and improvement of this type of facility for purposes of play, fitness/exercise, recreation, relaxation and commuting. Continued quality assurance and maintenance, especially in playgrounds and along the bike tracks is particularly important for safety and potential liability reasons. Improved security (e.g. lighting), provision of more shade and collection and disposal of litter are notable concerns. There were very few suggestions related to facilities for organized or competitive sport. There is a sense of urgency to get moving on providing new all-season pool facilities and this is balanced by a similar response of a high approval rating of the current facilities and a desire for upgrade and retention. The need to increase the facilities for youth recreation in a number of suburbs was raised.

## 3. Recreation and Sport Response Form

### *Respondent Profile*

The respondents predominantly represent young to middle aged family groupings living in the ‘inner’ suburban areas around the Marion Westfield shopping centre. In addition there was notable input from people living in the suburbs lining the coast going south to

Marino and some from the more peripheral areas of the Marion City Council district. In particular:

- Just over 85% of the respondents lived in the suburbs circling the Westfield Marion Shopping Centre.
- Other respondents included residents of Bedford Park, St Mary's, Daw Park, Plympton, Camden Park, Morphettville, Glengowrie, Marino and Reynella.
- 86% of the Marion Celebrates respondents were in the 26–60 yr age group with the largest cluster in the 41-60 yr group. There were two U12 respondents, one in the 12-25 yr age group and two in the 60+ age group. Age groups were not asked for in the Marion Swimming Pool Event survey.
- 87% of respondents from both events came from households where there were combinations of adults, youth and children. Approx. 8% lived in adult only households with the other 5% in youth only or youth and child households.

***Main Recreation / Sport Facilities Used***

- The Marion Swimming Centre was by far the most popular single facility used.
- Also popular were the various facilities serving those participating in organized or competitive sports and fitness activities: basketball, cricket, football, rugby, tennis, netball, lawn bowls (including gyms and ovals).
- The Warriparinga Wetlands and the coastal boardwalks around Marino also featured significantly for walking activities.
- Parks and Playgrounds were repeatedly listed.
- Cycling paths and tracks were also frequently used.
- Community centres were also mentioned for a variety of indoor activities together with shops, library, cinema and markets.
- 6 respondents used the Skate Park.

***Reasons for Using the Facilities***

- The majority of respondents are using facilities for **active recreation**. Approximately two thirds of these are involved in **non-competitive** activities e.g. fitness/exercise, swimming, aquarobics, vac swim, bike riding, walking, playing with children, walking the dog, skateboarding, yoga, fishing, feeding the ducks. The other third are using facilities for **organized or competitive** sports e.g. basketball, cricket, football, karate, gymnastics, tennis, triathlon.
- About half as many again are using facilities for **passive recreation**: senior citizens, scouts, twins group, playgroup, shopping, to see movies, reading, relaxing, socializing (BBQ's, picnics, parties).
- The **ambience** of venues is important: outdoor/indoor, fresh air, serenity, sense of freedom, relaxing and family/socially friendly, fun, enjoyable, interesting, educative
- **Easy access**, within walking distance, is a high priority for users.
- **Low cost/free** and **feeling of safety** are also important reasons for selecting a particular facility.
- **Access to a crèche, cleanliness** and **well maintained facilities** are other reasons given for use.
- **Travel/commuting** reasons are among comments from bike riders.

***Positive Features of Recreation / Sport Facilities***

The most positive features were:
- ease of **access**
- **well designed and maintained facilities**
- the **pool** facilities are highly praised and clearly very popular
- **friendly/social atmosphere**
- **open space and landscaping**: greenery, trees, shade, space, serenity
- **free or low cost**: especially for families
- residents like **clean, safe** facilities

***Dislikes about Recreation / Sport Facilities***

- 51% of respondents had no complaints

Notable concerns were:
- more **shade** over outdoor play equipment and at the pool in crowded times
- more and better public **toilets** including for **disabled**
- upgrading of current toilets and car parking areas at **basketball stadium**
- ensuring **costs** are family friendly especially for low income families
- **security** in public parks and toilets: including reducing dangers from drug users
- not enough **facilities for youth**
- **closing** of current **Marion Swimming Centre**
- **no BYO food policy at cinema** discriminates against low income families.

Some specific locations are identified in the Summary of Responses - see Attachment 1.

***Suggestions for Improving / Developing Facilities***

There were many suggestions made and the key ones were:
- hurry up with **indoor swimming centre** at the Domain; include kiosk, diving facilities, toddler and baby pools, year round swimming
- **keep existing swimming centre**: upgrade it
- **more facilities and activities for youth**, especially skate park and basketball rings, include toilets at skate parks
- continue to extend **cycling lanes and tracks**; more maintenance of existing ones; no ‘squeeze’ spots
- expand and modernize the **basketball stadium**

Some specific locations are identified in the summary of responses see Attachment 1.

Other ideas mentioned and for consideration are:
- skateboard park and bike tracks for **young children**
- **build parks** like the St Kilda one and the wooden one at Noarlunga
- more **dog training areas**
- more **archery clubs**
- more places to **store and lock bikes**
- stop banning **BYO food** to the Megaplex cinema
- develop **youth art projects** e.g. murals and more **activities** for children and youth on **weekends and holidays**

## 4. Open Space Response Form

### *Respondent Profile*

The profile of responses provide a useful cross-section of the views of many families living in the Marion City Council area as well as some views from single and aged adults.

- Nearly 60% of the respondents lived in the suburbs circling the Westfield Marion Shopping Centre.
- The rest represented a cross section of the next ring of suburbs stretching as far as Hallett Cove, Sheidow Park, Bedford Park, St Mary's, Daw Park, Camden Park and Glengowrie.
- 61% of the Marion Celebrates respondents were in the 26 – 60 yr age group. 4 were in the 12 -25 yr age group and 8 over 60. While there were no respondents U12, there were many comments from the adults/parents representing the needs of children. Age groups were not asked for in the Marion Swimming Pool Event questionnaire.
- 78% of respondents in both events came from households where there was a combination of adults, youth and/or children. 20% lived in adult only households.

### *Facilities Used*

- Local parks, reserves and playgrounds predictably featured prominently in the listing of the main open spaces currently used.
- The most frequently mentioned specific place used was Warriparinga Wetlands, followed by the beaches with Brighton Beach being the most popular. Also significant in the responses was the use of cycling paths, in particular along the linear park, walking trails along the linear park and the foreshore reserves at Hallett Cove and Marino. The Marion Swimming Centre, Oaklands Estate Reserve and local ovals also gained multiple comments. Other purpose specific places that were noted were the dog park, skate park, library, bowling club, netball and tennis courts, the Marion Sports and Community Centre and a car park for practicing driving.

  These responses indicate that major facilities developed to support non-competitive and family activities e.g. playgrounds, Warriparinga Wetlands, the linear park, foreshore reserves and the Swimming Centre have significant appeal and use by community members.

  In developing future plans/priorities it may be useful to compare the results of this survey question with a complete listing of facilities available, particularly in the 'inner circle' (where most respondents lived) to gauge the appropriateness of existing facilities to meet needs and to identify barriers or strengths to this usage.

### *Main Purposes of Open Spaces*

- **Family outings** and **children's play** clearly dominated the responses.
- Use of **playground** equipment, **BBQ's, picnic areas** and open space for social, party, fun and relaxation purposes as well as for **recreational ball games** were all cited in significant numbers.

- The desire for safe walking and cycling trails for exercise/**fitness** activities, **commuting** and **family activities** also stood out.
- A significant number of respondents raised the need for places to **exercise their dogs**.
- Need for **recreational facilities** for netball, cricket (e.g. nets) and tennis and space for such activities as kicking the footy and flying kites in public places.
- **Roller blading** and **skateboarding** were also included as reasons for using open space.
- Another reason mentioned was the **educative** role of open spaces in the Marion area.

***What is Liked***

- highest level of response was the availability of **areas of natural beauty** providing an atmosphere of tranquility, lovely views, wildlife and birds, greenery, shade and space to get away from people and suburbia.
- Connected to this was having **places where children can let off steam**…be outdoors, make noise, run around, play with well maintained equipment and balls etc.
- Highly important to the use of open space was **ease of access** (e.g. close to home, within walking distance) and **cost**….most open space is free.
- **Cleanliness and well maintained equipment** was also important. Respondents liked the **family friendly atmosphere** of the Marion Pool and parks and appreciated **enclosed spaces** for young children and dogs to play in.
- **Lights** in public areas was only mentioned and linked to the desire for feeling of safety especially considering longer working hours for some adults and students who may want or need to use facilities more after sunset.

***What is Disliked***

- 34% of the respondents had no dislikes.
- The most frequently recurring theme was to do with **litter**: bottles and cans, broken glass on park and pathway surfaces, dog droppings and fear of syringes and condoms in children's playgrounds were specifically mentioned.
- **Vandalism and graffiti** were a concern. **Poorly maintained pathways** (including cracking in summer and the need to cut back bushes) were a concern to cyclists, wheelchair users and parents with pushers.
- 3 people mentioned the need for more or more convenient **car parking** space at beaches, at Warriparinga and in the Clovelly Park area.
- There was also mention of the **banning of ball games** on grassed areas.
- In some parks there is a lack of **toilets**, clean toilets, **tables and seating**.
- One person mentioned the need for more **public phones** in or near parks.
- **Poorly maintained cricket nets** and **unfenced playgrounds** were mentioned.

***Suggested Improvements or Developments***

- more open space, green areas, wetlands, parks, trees, picnic and BBQ areas with gas BBQ's, tables, seating, shade and public phones (response list cites some particular areas)

- a number of children's playgrounds were cited as in need of upgrading and /or more equipment, fences, gates and shade/sail cloth
- more bike paths and walking trails (e.g. Marino C.P.); these also need to be regularly maintained and more lighting would be welcome
- more provision of bins and dog poo bags available
- more areas for ball games and exercising dogs
- more skate board and roller blade areas…Oaklands Park and Sturt area were cited
- there was a sense of urgency to get on with the new swimming pool development
- also suggested for development: Field River Valley (revegetation) and Diagonal Railway Crossing
- also suggested: a St Kilda and Noarlunga type play parks and a Botanic Gardens equivalent

**APPENDIX 6**

# City of Marion
# Open Space and Recreation Strategy 2006-2011
# Community Consultation

## COMMUNITY SURVEY REPORT

### 1. About the Survey

A community survey was used to consult the community of Marion as an important component in the preparation of the Council's Open Space and Recreation Strategy 2006 - 2011. The survey was designed to seek views and comments on the two subjects of Open Space and Recreation through fourteen questions, with a mixture of qualitative and quantitative information sought. The survey was administered as a community attitude survey using a self-completion approach and not based on a statistically valid research model.

The following definitions of open space and recreation were assumed for the survey.

**Open Space** includes parks, natural reserves, linear trails including creek and river corridors, coastal spaces and civic spaces.

**Recreation** includes both active activities such as sport, cycling, swimming, walking and skating, and passive activities such as craft and picnicking.

### 2. Methodology

A total of 232 people have participated in this survey. Many stakeholder groups were sent surveys representing different perspectives and socio-economic areas. In addition, two community forums were held and summary notes taken of participant's views. Seventeen responses were forwarded from groups or agencies in the City of Marion, namely the Carer Support and Respite Centre, Friends of O'Halloran Hill, Mitchell Park Community Association and Glengowrie Residents Association. An additional seven people sent letters or emails highlighting particular issues of concern but not addressing the survey questions. These specific issues have been collated with the survey responses in the relevant sections for the purpose of providing an effective and comprehensive report.

180 Community Surveys were received with multiple surveys from Community Centres at Glandore and Trott Park, Oaklands Road Estate, Pavana Reserve Community, Community and Residents Groups, Health and Disability Agencies, Environmental Groups, Multicultural Agencies and the Castle Plaza Shopping Centre.

In addition there were summaries of views from community meetings on 21st April (4 respondents) and on 11th May (31 Respondents). The respondents attending the community forum on 11th May did not answer the recreation section of the survey and specifically questions 9-14 inclusive.

### 3. Survey Results

#### *Q1a. About the respondents*

Not all respondents provided their age but of the 198 that did, all age groups were represented. 30 people did not state their age. Only four respondents were under 25 but this is not deemed important, given the information provided in these age groups via the Youth

Survey and Primary School Survey. The community survey could be taken to mainly represent the views of 26 year olds and over as detailed below:

- Under 25 4
- 26-40 66
- 41-55 74
- 56-70 40
- Over 71 14

The only age group that had few respondents was in the over 71 year old age group with a good spread in the remaining three groups.

***Q2a. Where the respondents live***

Of the 232 survey respondents, thirteen participants came from outside of the City of Marion in nearby suburbs and choose Marion for some of their leisure or recreation time. Thirty-eight participants did not answer the question at all and some of these may also be from outside of the area. The significant majority or 173 respondents lived within the City of Marion.

**Part 1**

***Q1. How many respondents used open space in the City of Marion***

A very significant majority of respondents who answered this question used open space within the City of Marion. 179 of the respondents used open space in Marion, while five did not complete this question and thirteen respondents replied that they were not open space users in Marion. By far the majority of respondents were users of Open Space in Marion, which is to be expected, or they would not have had an interest in responding to the survey. The responses could therefore be considered by informed views given the high level of usage by these responses as reinforced in Q1 and Q2.

***Q2. Three open space areas used and how often used, daily, weekly, monthly and annually***

The most common use of open space was on a weekly basis with 187 respondents. 155 respondents use an open space area on a daily basis and 79 use it on a monthly basis. Only 16 respondents believe they use a particular open space, as one of their three main areas on an annual basis.

The City of Marion has a vast array of open space, coastal walkways, linkages and wetlands within its boundaries. There are even more names and addresses given to these areas than has been nominated by the Council. 100 different and specific open space areas have been nominated as well as some general areas that people use such as playgrounds, roads, reserves, parks, ovals, beaches and Coast Park itself.

The most popular open space on a daily, weekly, monthly or annual basis was the Hallett Cove Conservation Park and Hallett Cove Beach. Other popular open space areas used on a regular and frequent basis were Heron Way Reserve, Grand Central Avenue Reserve, Oaklands Estate Reserve, Hazelmere Reserve, Pavana Reserve and Nari Reserve.

***Q3. What activities are undertaken in these open space areas***

By far the most popular activity undertaken in the open space areas (175 respondents) is for leisure and this includes walking, picnics and family gatherings. A total of 47 respondents raised the second most popular activity as celebrations and council special events. 39 respondents used open space for walking the dog and 31 nominated informal sport as an activity for them.

Only 18 respondents nominated organised sport such as football and soccer as an open space activity. If the age group of the respondents had a higher percentage of younger people, it would be expected to attract a higher level of response to organised sport. Community involvement activities were also raised such as revegetation along the Sturt Linear Park and volunteering for Landcare.

Other active sporting activities mentioned were cycling, swimming, running and tennis. 19 people wanted places for children to play or playgrounds. Arts and cultural activities although specifically stated were only activities mentioned by six people but this may be a misunderstanding of the term rather than a low level of interest. For example some of the Council special events, Carol singing in Pavana Reserve, or the person with the chosen activity of photography in open space, could have nominated these activities under Art or Culture.

In summary, the survey strongly supports the most common activities in Council's open space are of an informal nature and described as leisure such as walking and picnics. Family and Council celebrations and events are also popular, as is walking the dog and taking children to play or to playgrounds.

### *Q4. Identified problems in accessing open spaces in Marion*

A very significant majority of respondents (127) did not have problems accessing open space in Marion. 59 respondents identified problems in accessing open space both from the list of issues raised in the survey and also raised a variety of other more specific issues.

The following table summarises the responses to the problems nominated in the survey with safety, lighting and maintenance being raised most often.

| | | | | | |
|---|---|---|---|---|---|
| *Location* | 23 | *Accessibility / transport* | 17 | *Facilities* | 20 |
| *Maintenance* | 29 | *Lighting* | 30 | *Gender* | 0 |
| *Appearance* | 17 | *Noise* | 3 | *Size* | 6 |
| *Parking* | 15 | *Cost* | 2 | *Safety* | 33 |

These responses demonstrate the importance of having a sense of safety in open space areas. It indicates if lighting was enhanced, these areas are likely to be used more frequently. Other factors relating to safety were also raised under the general comments including graffiti, vandalism, littering and drinking as affecting the quality of open space and access to it. A suggestion was also made to ban drinking on the beach, as broken glass is dangerous for all beach users. Poor maintenance is also a limiting factor to usage as is the choice of location, provision of facilities and lack of toilets. Other factors affecting level of usage or attraction to the open space was the quality of appearance that could also be linked to standard of maintenance, access to transport and provision of parking.

An issue that raises divisive views in Marion is dogs. As many people raise issues about dogs roaming and defecating in parks, of great concern to dog lovers is the need for more dog parks and these parks to be open for longer.

A summary of other factors restricting access to open space follows with multiple responses shown in brackets.

- Very poor access for wheelchairs, golfers and prams, very important given Marion's demography
- Hazelmere Reserve: not perceived as safe due to roaming dogs (3), poor drainage at car park (2), lighting (5) more play equipment (1)
- Need a dog park open at all times
- Need more dog exercise areas for small, medium and large dogs; not enough areas for dogs (3)

- Damage to grass and watering system by reckless and dangerous drivers
- Feel unsafe to cross major roads to access parks
- Dogs not under effective control (8 respondents)
- Need more dog faeces receptacles; dog faeces in parks (6)
- Toilets and specifically at Grand Central Avenue Reserve and Heron Way Reserve (3)
- Lack of toilets (4), no doors on ladies toilets at Pavana Reserve
- Cars parking on lawned areas
- Drinking (3), littering, vandalism, graffiti (7); ban alcohol at the beach as broken glass is dangerous
- Poor footpaths at Japanese Gardens
- Exercise facilities in parks such as a soapbox track

***Q5. Two things you like most, or value about open space in Marion***

The most common response, stated by 60 respondents, was the high standard of the parks such as good maintenance, cleanliness and facilities kept in good order. The second value, expressed by 59 respondents, could be summarised as the freedom to enjoy open space, its peace, tranquillity and that these parks exist as open space.

The following values have been ranked in importance according to response and include:

| | |
|---|---|
| - Good maintenance, cleanliness, facilities in good order | 60 |
| - Freedom to enjoy open space, peace, tranquillity, that they exist | 9 |
| - Accessibility, somewhere to walk, cycle, within walking distance | 1 |
| - Good location for dogs; like faeces facilities | 7 |
| - Safe for children and family activities | 21 |
| - Trees and birds | 16 |
| - Variety, number of reserves available | 3 |
| - Leave as open space, not housing, compensates for high density | 7 |
| - Retention of open space keeps the sea views | 6 |
| - Council to be caretaker of open space; its free | 3 |
| - Natural open space with indigenous plants | 3 |
| - Open space and wetlands to be preserved | 3 |
| - Can change with the seasons | 2 |
| - Watched development since the 1950's and disappointed | 1 |

Many responses to likes and values were about the activities that were undertaken, the facilities that were used or the amenities that were appreciated, and can be summarised as follows.

The facilities most liked were the barbeques, fencing around Glengowrie Oval, good pathways, tennis courts (George Street), toilet facilities, parking, rubbish bins and playgrounds. Activities most valued in open space were playing football, relaxation, walking, cycling and feeding the ducks. Respondents appreciated the natural environment, trees and the birds, wildlife, good views, beach, fresh air, water, lawns and being away from main roads. Some specific areas highly valued by respondents were the Hallett Cove foreshore, beach, and geological park as the best in Adelaide; George Street Park was seen as great for

families and dogs; the cliff top board walk and wild rocky coast of Kingston Park and Marino Rocks and a large area of space at the foreshore including Grand Central Park Reserve.

To summarise, open space is valued or liked for a diverse set of reasons. It can be appreciated because it is well maintained, provides passive and active recreation activities, a place to retreat, walk, cycle or take your dog, or enjoyed with your children, family or friends. It can be valued as a natural asset, an area to be kept in order to protect the sea views or a community asset with important facilities. Council's role as the caretaker of open space is valued, as is the Council's role to conserve natural open space with indigenous plants for biodiversity, and linked to the retention of open space as is, and not developed for housing.

***Q6. Two things disliked most, valued least about open spaces***

The following values reflect those disliked most about the Open Space and have been ranked in importance according to the numbers responding.

| | | |
|---|---|---|
| - | Lack of facilities (as outlined below) | 38 |
| - | Vandalism, graffiti, no security | 27 |
| - | Dog faeces | 22 |
| - | Dogs not on leads, uncontrolled, fear of attacks | 17 |
| - | Rubbish and litter | 12 |
| - | Lawns that need watering, water management | 6 |
| - | Threats to sell open space, privatise some areas (e.g. Hallett Cove) | 6 |
| - | Olives, pest plants, grass and weeds not controlled | 4 |
| - | Maintenance of Japanese Gardens, play equipment, Pavana Park fence | 3 |
| - | Lack of open space in northern part of Council | 3 |
| - | No unrestricted dog areas | 3 |
| - | Lack of shade for young children, more shade | 3 |
| - | Close parks at 9pm to reduce inappropriate activities | 2 |
| - | Limited car parks or no parking | 2 |
| - | More fencing at Glandore Oval; dislike the fencing | 2 |
| - | No unleashing dogs at Glandore Oval, Hallett Cove Conservation Park | 2 |
| - | Landowners encroaching on public space | 2 |
| - | Stormwater flowing into beaches and parks | 2 |
| - | Damage to Field River reeds, reeds at Cormorant Drive | 2 |
| - | Access and exposure to main roads | 2 |
| - | No open space at Community Centre or at South Plympton | 2 |
| - | Not enough native plants | 2 |
| - | Too much poisoning | 1 |
| - | Ban smoking | 1 |
| - | Erosion not addressed on cliffs to the South | 1 |
| - | Hazelmere Road with uneven ground | 1 |
| - | Bindi eyes puncture bike tyres | 1 |
| - | Limited access to Marion Swim Centre | 1 |
| - | Old chain link fences | 1 |

- Litter at Hallett Cove foreshore car park 1
- Too many rocks on beach, remove Pt Stanvac, fill in channel and let sand return 1
- Inappropriate use of parks by young people 1

In summary, the most disliked issues in open space were the lack of facilities such as lighting, toilets, seating, playground facilities, bike racks, seating and tables away from play areas, fencing, interesting pathways, interpreted health walk, rubbish bins and trees in Trott Park. Lack of shade in open space was also raised, such as along the coastal walking trail.

Strong dislikes were expressed for unsafe and poorly kept open space areas with graffiti, vandalism and litter prevalent. Linked to poorly maintained areas is park users dislike and fear of dogs off leashes, danger for children and the littering of parks with dog faeces. Alternatively, many people dislike the lack of facilities and areas for dogs off leashes, with specific areas nominated at Glandore Oval and Hallett Cove Conservation Park. It is a delicate balance for Council managing the dog lovers needs with those that dislike or feel threatened by dogs in open space. More containers with dog faeces bags may be necessary to reduce the dog litter reported of concern in parks.

Environmental conservation was important with a diverse range of dislikes around uncontrolled pest plants, encroachment of public areas by development, level of restoration of cliffs, damage of catchment areas and lawned areas with high water usage.

### *Q7. Opportunities for Council to enhance / improve open space*

The following table summarises the responses to the improvements nominated in the survey with park infrastructure and lighting being raised most often.

| | | | |
|---|---|---|---|
| *Community involvement* | 50 | *Improved management* | 42 |
| *Park infrastructure (seating, paving)* | 68 | *Play equipment* | 40 |
| *Sustainable landscaping, such as water efficient* | 47 | *Lighting* | 62 |
| *Accessibility* | 18 | *Age-specific facilities* | 26 |
| *Provision of civic space* | 9 | | |

The opportunity to raise more specific improvements for open space resulted in the following needs identification:

- More toilets, fitness circuits, wetlands and shade trees 6
- More barbeques, tables and settings, seats, shade 5
- Re-establish reeds in Field River, remove exotics around watercourses 4
- Lock park gates after dark 3
- More dispensers for dog owners, regular collection 3
- More secure dog areas 3
- Lighting in Hallett Cove Beachfront and Oakland Pk Dog Pk 3
- Establish a community garden 3
- More facilities for the disabled and disabled parking 2
- Barbeque, tables and seats for Central Reserve South 1
- Prevent landowners damaging Field River Beach 1
- Glandore Oval with tables and lights 1
- Park in Glandore area 1
- More areas to interest teenagers 1

- Dog inspector to patrol 1
- Maintain walkways, not overgrown 1
- Seats needed on steep walk from Surf Life Saving Club to Cove Rd 1
- New road to connect Marine Ave, Heron Way, Dutchman Drive 1
- Provide wildlife corridors 1
- Remove and paint out graffiti 1
- Access school open space out of hours 1
- Establish the green belt as proposed in the South Plan 1
- Do not lose any open space 1
- Lighting and paths to cross Gully Rd Reserve to access public transport 1

Lack of facilities and improved lighting was again raised as important enhancements to open space reinforcing the responses to Question 4 and 6 where they were seen as barriers and disliked values. Community involvement was the third most important enhancement to open space and could be linked to the desire of many respondents for sustainable landscaping and improved management. The outcome of a higher level of community involvement in innovations such as sustainable plantings may result in improved management of areas.

The outcome of increased provision of park infrastructure, lighting, age-specific facilities and play equipment is likely to enhance the open space of many respondents. Accessibility and adequate civic space was also deemed important to respondents.

In summary, the main improvements raised to enhance open space in Marion would be the provision of facilities, improved lighting, provision of play equipment, community involvement management and accessibility and sustainable landscaping where possible.

### *Q8. Additional comments on open space*

The final question in the survey about open space asked for any additional comments and resulted in the following issues being raised:

- Open spaces are excellent, retain along foreshore, do not develop,
- priceless, keep open spaces, adds value to residential areas 16
- More off leash dog parks, trial at Hallett Cove 6
- Do not sell off for housing especially Nari Reserve, Hallett Cove 6
- Bike paths need more strategic planning, bike path Hallett Cove to Oaklands, paths need to be undulating and meandering 3
- Always well maintained 2
- Dog park is too unsafe for children, use ranger 2
- Maintain dog area for unleashed dogs at Hazelmere Reserve 1
- Dogs allowed within 3 metres of trails in conservation park 1
- More lighting to walk dog and exercise at night 1
- Art installations with more creativity, interaction, for different ages 1
- Better fencing especially at access and egress to main roads 1
- Problem with vandalism 1
- Use Holdfast Bay facilities as a model of safety and convenience 1
- Dog park used by too many from outside area 1

- Closure of Glengowrie High will be loss for older and younger people 1
- Glengowrie tennis and basketball court area next to dog park 1
- More care when mowing as bases of tress get damaged 1
- Concern at funding landowners selectively to fence access areas of open space, spoils local amenity 1
- Do not close Marion Swim Centre 1
- Improve water management and capture stormwater 1
- Use Domain as a park 1
- Feature a park in each edition of Council's newsletter 1
- Use old Hallett Cove SLSC for interactive centre, café, hire kayaks etc. 1
- Fence play equipment 1
- More utilisation of Hallett Cove sports club on Lonsdale Highway 1
- Concern with open space management being old mindset e.g. removal of reeds in Field River 1
- Respect for trees planted in Pavana Reserve 1
- Sheidow / Trott Park needs free tennis courts 1
- Too many regulations will prevent people from using areas 1
- Too few indigenous plants and olives allowed 1
- Develop a large area of native scrub 1

In summary, additional comments raised by respondents about open space reinforced previous issues of concern highlighted in other questions with a few new ideas. Open space is seen as paramount and "priceless" and certainly not to be traded for development. Dogs were a divisive issue with more off leash areas required for dogs and dog parks themselves questioned as unsafe for children. Improved fencing was again raised especially at access and egress points to main roads and in children's playgrounds.

Respect for tree planting was expected and more care to be taken in Council's mowing as the bases of trees are sometimes damaged. Some innovative ideas were suggested such as more creative and interactive art installations for different age groups and Council's newsletter to feature a different park in each edition. One concern was raised that too many regulations would reduce usage of open space.

**Part 2**

***Q9. Awareness of range of recreation facilities and activities at City of Marion***

A significant majority of respondents (125) were aware of the facilities and activities provided by Council and only 30 were not. 4 respondents did not answer this question. 4 respondents did not use the Council survey form but sent email messages on single issues (3) and two issues (1) only, and these are also included. One suggestion was made about increasing community awareness by installing a Council Notice Board at the Marion Shopping Centre. Given the regional significance of this centre and number of people shopping there on a regular basis, this suggestion is likely to be beneficial provided a system of updating the information is also instigated.

In summary, by far the most common method of communication was through Council's City Limits and secondly through reading information in the weekly Messenger Press. A large number of people also were made aware by direct promotion through advertisements of specific activities and facilities. Word of mouth and via a notice board was also a popular way

of gaining information. A very low number of the respondents (3) gained awareness through Council's website. The survey itself was sent out in hard copy format, where if it was also circulated via the website or with the provision to respond electronically, the results would likely be different. A higher response rate by website and email would be likely to result. Four respondents chose to send email messages on their important topics rather than answer the questions in the survey.

The following information summarises the communication techniques used to raise community awareness about recreation facilities and activities.

- City Limits 45
- Messenger Paper 26
- Advertisement 19
- Word of mouth 13
- Notice board 10
- Neighbourhood Watch 3
- Council's Website 3
- Resident Association 3
- Driving past the activity 2
- Council Promotion 2
- Community Foyer 1
- Letterbox drop 1

***Q10. Use of recreation facilities in the City of Marion***

A significant majority (142) of respondents used recreation facilities in Marion and a low number of respondents (20) did not. The most highly attended recreation facility was the library with 102 users and secondly the swimming pool with 72 respondents using this facility. Ovals often for children's sport were the next most used recreation facility with 55 people using them. A reasonably good level of patronage was nominated for the Cultural Centre (44) and 34 people used sporting facilities such as tennis, basketball and netball courts. Some people who quoted the Cultural Centre may be using the library and some saying the library may be also visiting the Cultural Centre, considering they are in the same building.

Other less popular recreation facilities were the golf course (16), senior's centre (8), bowling greens (5) and youth centre (5). The low level of patronage for the youth centre, bowling greens and senior's centre could also be attributed to the age profile of this survey where most people are in the age group 26-55 year olds and only a few are under 25 (5) and over 71 (14).

Recreation facilities also used were:

- Open spaces 6
- Council local facilities/centres 6
- Linear bikeway 3
- Leisure Centre 1

### *Q11. Participation in recreation activities in City of Marion*

Less than half of the respondents (68) recorded participation in activities in the City of Marion whilst 90 replied that they were not involved. A wide range of activities was described as recreation activities. The activities described were structured sports such as tennis, soccer, volleyball, netball, golf, and bowls and also less structured recreation activities such as walking, cycling, swimming, snorkelling and jogging. Some leisure activities enjoyed were kite flying, casual sport, playground activities, taekwondo and dog training as well as attendance at the Leisure and Fitness Centre and at the Marion Swim Centre. Community involvement activities were also quoted such as community projects, Cooinda Seniors Centre, Road Runners Club, being a member of the local Bicycle User Group and Friends of Warriparinga, dog obedience classes and attending Council events. Several people were involved in culture and art activities such as art exhibitions, floral art at Cooinda and the Marion Recreation Art and Craft Fair.

The most popular single activity raised by respondents was walking (16) and swimming (10). One or two respondents only raised participation in many activities. It is interesting to compare level of participation in recreation activities by the respondents (61) with the level of weekly participation of open space being 176 respondents. Although there were 31 less people completing the recreation part of the survey, it can still be seen that passive activities such as walking and picnics in open space is generally more popular amongst survey respondents than the recreation activities nominated in response to Question 11.

The majority of respondents participate in recreation activities where open space or Council facilities or programs are involved and therefore had a direct link to Council. There were not many activities described in a private or commercial sense. This may be due to the survey being conducted by the Council or reflect the importance of Council's role in recreation activities within the Marion Council area.

### *Q12. Facilities or activities missing in the City of Marion*

A relatively low number of respondents (46) identified gaps while 66 respondents positively stated there were no deficiencies in facilities and activities in the City of Marion. The respondents who did not comment on this question are less likely to have a burning issue or gap or they would have expressed it. This may indicate most respondents were satisfied with the level of activities and facilities in the council area or it may also reflect the likely low level of participation to be expected from respondents. Given the high level of interest in open spaces and high level of interest in valued open space and recreation areas, it is likely to indicate the former or a reasonable level of satisfaction with the facilities and activities in Marion.

One particular area where gaps and issues were identified was at Hallett Cove and suggestions were made for

- Council owned tennis courts
- Cycling area for adults and children with picnic stops
- Playgrounds
- Activities for young people, swimming pool and an adventure park
- Dog Park
- Bowling Green
- Toilets on the Cove Road next to shops
- Hallett Cove Library to rotate books
- Small swim centre and gym

- Hallett Cove sports and community club needs overhauling, not open at weekends, needs to offer meals and big screen for sporting events

More facilities were also asked for young people generally such as skate parks (6), smaller bike trails, blue light disco and local activities. A basketball ring and backboard was a specific request at Central Reserve South. More widespread activities were also requested for the over 50's. Dog facilities featured with 5 respondents wanting additional facilities, in some cases fenced and a dog park in every suburb. One respondent proposed a sense of community be developed through cultural activities.

Open space is also important to people in an activity sense with a call for more open space, more open space on the foreshore (3), more wetlands, more green belts and biodiversity corridors. Improved, more and safe cycling and walking tracks were also important. An all weather walkway was suggested for Nari Reserve.

New facilities for active to extreme sports were suggested through the provision of the State Swimming Centre, horse riding facilities, hang glider facilities and an indoor pool. More facilities and amenities in parks and open space (14) suggested were play equipment, fitness circuits, seating, barbeques, lighting, bike facilities, toilets, shade covers over play equipment and skate parks, heart health interpretive walks and a snack bar.

Accessibility of the new State Swim Centre was important and must be adjacent to public transport. The indoor pool to be developed for all swimmers and not just the lap swimmers. A fun park incorporated with the swim centre was also proposed.

***Q13. Problems accessing facilities and activities***

The significant majority of respondents (98) did not have problems accessing facilities and activities in the City of Marion, while 39 did identify problems.

The most common problems in accessing these facilities and activities were due to poor lighting, location, maintenance, appearance and parking as shown by the table below.

| | | | | | |
|---|---|---|---|---|---|
| *Location* | 11 | *Accessibility / Transport* | 4 | *Facilities* | 4 |
| *Maintenance* | 9 | *Lighting* | 12 | *Your Gender* | 1 |
| *Appearance* | 5 | *Noise* | 1 | *Size of Facility/Program* | 0 |
| *Parking* | 6 | *Cost* | 1 | *Safety* | 10 |

Some respondents identified particular areas that need attention such as three respondents considered the tennis courts to be in disrepair and needing resurfacing, in particular at George Street and at Hazelmere Reserve. The pool being shut over winter restricted usage. Large queues exist for use of barbeques over weekends and this need has been identified in other sections of the survey.

Safety issues were further explained by

- Cars driving around parks at night,
- Cycle paths needed around Hallett Cove
- The danger of broken glass and
- Crossing major roads to access parks.

Leash free parks were again raised, with Oaklands Dog Park being too far away to access when residing in Hallett Cove. Two respondents did not access facilities and activities due to a lack of awareness and information. Additional facilities sought were toilets on walking trails, extension to coastal walking trail to Hallett Cove, more fenced areas, more seats and stopping areas along walking trails, more shaded areas.

Environmental concerns were raised including the use of bore water for plants and the need to address erosion from ground water and storm water.

### *Q14. Additional comments*

Some issues raised under additional comments have already been highlighted in previous sections. One such issue was the polarised views about dogs with two respondents wanting dog areas, a suggestion for the rotation of dog parks and "do dogs need all the space?" A dog park was suggested at Pavana Park with a fence around just half of the park for this use.

Some respondents used this section to reinforce their views on the retention of open space and the desire to remove the threat of selling coastal foreshore, Nari Reserve or any part of Oaklands Estate Park at the expense of further development. "More resources should be spent on enhancing the environment and views" and "it is not necessary to develop facilities too much". More physical exercise areas were seen as beneficial along coastal reserves.

Some specific comments made were

- More art throughout the city
- More information provided across the City of Marion
- Shamrock / Gretel Reserve to include a bike path circuit
- Speed humps are a menace
- Clean up rubbish from Pt Stanvac to Marino Rocks
- Council to establish a security team to deal with vandalism
- Free runabout for the aged
- Lack of wheelchair access

Council was asked to "push hard for an indoor pool" and alternatively not to remove the Marion pool and yet another respondent will not swim at the Domain if it becomes a reality due to parking, the location and vandalism activity.

Nine respondents complimented the Council with comments to "keep up the good work" and finding facilities such as the Trott Park bike track excellent for bikes and walking dogs. One respondent was impressed with walking at Hallett Cove Conservation Park. Trott Park Neighbourhood Centre was also praised with "great facilities and programs". Glandore Community Centre was seen as "excellent and great to have the café back".

## 4. Conclusion

In general, a high level of support for Council's recreation and open space can be assumed with several questions having positive views by the majority of respondents as explained in questions 4, 12 and 13. Responses to Question 2 and 14 provide an important positive message to Council, most importantly the high value placed on open space to the Marion community when 155 people use open space on a daily basis and 187 on a weekly basis of the 232 survey respondents.

In conclusion, the community survey provided some specific and detailed information to guide the future planning of open space and recreation from the perspective of these respondents.

**APPENDIX 7**

# City of Marion
# Open Space and Recreation Strategy 2006 - 2011
# Community Consultation

## YOUTH SURVEY REPORT

### 1. About the Survey

A survey was designed to seek views and comments from young people at the High Schools and Colleges in the City of Marion. The survey comprised seven questions with a mixture of qualitative and quantitative information sought.

The participating schools with number of respondents were

- Bethesda Christian College 25
- Hallett Cove R-12 87
- Hamilton Secondary College 23
- Seaview High School 16
- Westminster College 14

Total Respondents 165

### 2. Survey Results

#### *Q1a. About the Respondents and Where the Respondents Live*

Not all respondents provided their age but of the 161 that did, all young people were aged twelve to eighteen years. The youth survey could be taken to mainly represent the views of this age group and the primary school survey has a focus on younger children.

The majority of young people lived in the Marion area (120) and 41 lived outside of the area. Most young people living outside of the area and attending these schools were residents of the City of Onkaparinga.

#### *Q1. The form of transport used to access favourite park, beach or youth centre*

| | | | | | |
|---|---|---|---|---|---|
| *Bus* | 26 | *Train* | 10 | *Car as driver* | 9 |
| *Bicycle* | 30 | *Car as passenger* | 55 | *Pedestrian* | 35 |
| *Other- Skate Board* | 1 | | | | |

The most common transport mode used by young people was as a passenger in a car, as a pedestrian, by bicycle and by bus. Train and by car as a driver was to a lesser extent and an interesting other form of transport was given as by skate board. Many young people in Marion are still dependant on their families for transport through travelling by car and a significant number must be using facilities near their homes or schools as they are able to walk and cycle.

With 36 respondents using public transport to access open space and recreation activities, location of facilities on transport routes is important.

### *Q2. Method of finding out about an event, recreation facility or activity*

Only 14 respondents replied to this question due mainly to a low level of attendance at council run initiatives. The most popular way of finding out was through a friend (9), whilst 2 respondents read an advertisement, 2 were told by school and one saw the promotion at Marion Shopping Centre.

There may be some confusion about the types of activities, facilities or events young people attend and therefore once again, the response rate is very low. Many would be attending recreation and sporting activities through their schools and these may be on Council facilities or open space.

### *Q3. Identified problems in accessing open spaces or recreation facilities and activities in Marion*

A significant majority of respondents (123) experienced no barriers to using open space or recreation facilities and activities in Marion. 27 respondents did identify barriers to their participation as shown in the following table.

| | Open Space | Recreation Facilities | Recreation Activities |
|---|---|---|---|
| *Not available* | 2 | 1 | 2 |
| *No transport* | 3 | 4 | 4 |
| *Poor facilities* | 6 | 6 | 3 |
| *Costs too much* | 1 | 4 | 2 |
| *School or work commitments* | 6 | 4 | 4 |
| *Not safe* | 7 | 3 | 3 |
| *No-one to go with* | 4 | 3 | 3 |
| *Activities not at a suitable time* | 2 | 4 | 6 |
| *Not of interest* | 12 | 11 | 11 |
| *Other* | 2 | 2 | 2 |

In summary, some of these barriers can be addressed. Of note are the number of respondents who do not find open space, facilities or recreation activities of interest to them.

### *Q4. Facilities and activities not available in the City of Marion and the best locations*

| Facilities | | Activities | | Best Locations | |
|---|---|---|---|---|---|
| Closer swim centre | 5 | Paint Ball | 6 | Hallett Cove | 7 |
| A bullet train | 3 | Go Carts | 3 | Sheidow Park | 3 |
| A subway | 3 | Laser skirmish | 3 | Reynella | 2 |
| Movie cinema | 2 | Bike track | 2 | Near Marion Cultural Centre | |
| Ice arena, fake snow, in line skating | 3 | Dancing | 2 | Brighton Beach | 2 |
| Better swimming centre | | Soccer | 2 | Westfield | 2 |
| Bike park/track | 3 | Rock climbing | | Marion | 2 |
| Rock climbing facility | 2 | Go carting | 4 | Pt Noarlunga | |

| Facilities | Activities | Best Locations |
|---|---|---|
| Motor bike adventure park with somewhere to ride 2 | Motor bike race meetings | Marion Swim Centre |
| Café at Hallett Cove | Concerts | Beach |
| Netball, basketball, volleyball courts 3 | | Open Spaces |
| Skate park 2 | | |
| Go cart racing | | |
| Soccer oval | | |

Note that the facilities, activities and locations suggested were not linked across the table, but just used as an efficient manner to list proposals. Some locations suggested for facilities such as Brighton and Reynella were outside the Council area and most probably near to the residence of the proposal.

Facilities and activities not currently available in Marion were generally for active sports and some were considered not feasible such as the bullet train and subway. Some different proposed activities of interest include the rock climbing, dancing, concerts, motorbike adventure park/track, paint ball and laser-skirmish. The desire for a better swimming pool and one near the cultural centre is a project that the City of Marion is currently investigating.

***Q5. Methods to make parks, youth centres, libraries, swimming pool more youth friendly***

Some good suggestions were made to make Council facilities and programs more youth friendly. The key suggestion relied on improving the sense of security and amenity of the areas such as through more police patrols, a security approach, “remove the rebels and unsavoury characters”, reduce litter and remove the graffiti. Parks to be smoke free.

More facilities were also required through better playgrounds, parks and water-slide at the swimming pool, more toilets, lights, barbeques with more flowers, trees and plants. More sporting activities of interest (as outlined in question 6) were recommended with transport arranged to key venues. Locations developed for young people need to be for the older teenagers as well and identified and promoted as adventurous. A theme park, a sports centre and a boxing ring were also requested.

Events for young people would be important with live bands, music, beach and park events and keep them free. Lower the pool entry fee to attract more young people. Dog faeces bag containers to be more prevalent in parks. Library resources should be especially chosen for young people.

**APPENDIX 8**

# City of Marion
# Open Space and Recreation Strategy 2006-2011
# Community Consultation

## PRIMARY SCHOOL SURVEY REPORT

### 1. About the Survey

A survey was designed to seek views and comments from young people attending a range of Primary Schools within the City of Marion. The survey comprised nine questions with a mixture of qualitative and quantitative information sought. A total of 346 students participated in the survey.

The participating schools were

- Bethesda Christian College
- Hallett Cove R-12
- Forbes Primary School
- Ascot Park Primary School
- Woodend Primary School

Total Respondents: 346

### 2. Survey Results

#### *Q1. Where the respondents live*

The majority of primary school children reside in the Marion area (287) and 59 lived outside of the area. By far the largest number of respondents living in any one postcode was 5158 and this includes the suburbs of Hallett Cove, Sheidow Park and Trott Park. Most school children living outside of the area and attending these Marion schools were residents of the City of Onkaparinga. Participants residing some distance from Marion such as Beaumont, Aldinga and Malvern, possibly have parents who work or do business in the City of Marion.

#### *Q2. The age of respondents*

Children ranged in age from ten years old to thirteen years of age with the largest number of respondents being aged twelve years (169). All participants responded to this question.

The summary of ages follows:

- 10 Years 17
- 11 Years 137
- 12 Years 169
- 13 Years 23

#### *Q3. Nominate your favourite park by name or street*

A wide range of parks was given as the respondents' favourite parks. Parks or open space with activities proved the most popular such as the Field River (39) or the duck pond at Sheidow Park (24) and skate parks (17). Pavana Reserve (24) and Oaklands Park Reserve (30) were also very popular as demonstrated on the Community Survey results.

Twelve respondents nominated ovals as their favourite park and this may be where they are involved in a regular sporting activity.

The majority of respondents nominated areas in the City of Marion and possibly easily accessible to their homes reflecting similar areas to the postcodes provided in the previous question.

A small number of respondents nominated parks outside of their area such as the City Skate Park (6), St Kilda (6) and the Belair National Park (2).

### *Q4. The form of transport used to access your favourite park, sport or recreation activity*

| | | | | | |
|---|---|---|---|---|---|
| *Bus* | 13 | *Train* | 35 | *Car* | 120 |
| *Bicycle* | 114 | *With your parent* | 107 | *Walking* | 175 |
| *Other - Skate Board* | 6 | | | | |

Many respondents gave more than one mode of transport reflecting the fact that it different modes may be used at different times. The four most common transport modes used by primary school children was as a pedestrian (175), by bicycle (114), by car (120) and with a parent (107). Train and by bus was to a lesser extent and an interesting other form of transport was given as by skate board (6). Many primary school children in Marion are still dependent on their families for transport through travelling by car and/or with a parent and a significant number must be using facilities and open space near their homes or schools as they are able to walk and cycle.

With 48 primary school respondents using public transport to access open space and recreation activities, location of facilities on transport routes is important.

### *Q5. Most popular activities in favourite park*

The most popular activity nominated in the favourite park of school children is playing and this can be in a formal or informal sense. Playing on equipment or at playgrounds was significantly the most popular with 131 respondents. A total of 152 respondents identified play in general or playing a sport as their favourite activity. 23 respondents in general chose play while numerous respondents stated the following sports:

- Football 61
- Soccer 25
- Basketball / netball 15
- Sport 13
- Tennis 10
- Cricket 5

All other activities raised as popular activities of choice were active recreation activities with two exceptions. 57 respondents enjoyed socialising as their most popular activity describing their favourite activity as meeting friends, family and hanging out. An additional 4 respondents enjoyed picnics as their favourite activity.

Active recreation and adventurous activities that directly related to the favourite parks or open space were identified by 121 respondents and described as:

- Riding bikes on bike tracks and jumps 38
- Playing at creeks, yabbying, skimming rocks etc. 22
- Skate boarding 20
- Feeding ducks and watching ducks 19
- Walking the dog 11
- Space to run, running 7
- Walking on beach and swimming 2

- Rockwall climbing 1
- Life saving 1

In summary, informal and passive activities were as important as formal or organised activities and sport. A significant number of primary school children (57) chose socialising or meeting friends and hanging out as their most important activity in their favourite park. Playing sport was very important but the survey did not delineate if it was sport within a team and organised or just sport as playtime. Given the number of children of primary school age walking or cycling independently to these activities, addressing design issues will be imperative. Crime Prevention Through Environmental Design principles provide guidelines to ensure high standards of safety and natural surveillance for children in these parks.

### *Q6. Most favourite sport or recreation activity enjoyed through participation*

Most respondents answered with multiple favourite sports and have been summarised below.

| | | | |
|---|---|---|---|
| Football | 107 | Ice skating | 3 |
| Soccer | 72 | Callisthenics | 3 |
| Netball | 66 | Badminton | 3 |
| Basketball | 53 | Hockey | 3 |
| Tennis | 25 | Beach | 2 |
| Dancing | 19 | Softball | 2 |
| Swimming | 18 | Table Tennis | 2 |
| Jump rope / skipping | 18 | Boxing | 1 |
| Bike riding | 18 | In Line Hockey | 1 |
| Gymnastics | 12 | Indoor Hockey | 1 |
| Cricket | 12 | Lifesaving | 1 |
| Aerobics | 10 | Ballet | 1 |
| Volleyball | 8 | Rugby | 1 |
| Karate/taekwondo | 7 | Archery | |
| Horse riding | 6 | | |
| Running | 6 | | |
| Walking | 5 | | |

### *Q 7. Location of nominated favourite sport or recreation activity*

Respondents participated at

- School 124
- Club / group 83
- School / club /group 63

Some schools use community facilities and open space whilst some schools use their own facilities and open space. It can be assumed by the responses that approximately half of the primary school children who responded may be using Council owned and maintained facilities for their favourite activity.

### *Q8. Barriers to usage of favourite park, playing sport or participating in recreation activities*

The majority of respondents or 185 did not find anything that prevented participation at their favourite park or playing sport or recreation activities. Of the 126 that did nominate a barrier to participation the following table summarises the responses.

| | | | | | |
|---|---|---|---|---|---|
| *Not available* | 19 | *Too expensive* | 11 | *No-one to go with* | 44 |
| *No transport* | 31 | *Work or school commitments* | 15 | *Timing of activities* | 17 |
| *Poor facilities* | 24 | *Not safe* | 19 | *Not of interest* | 13 |
| *Other: Bad Weather* | 6 | *Too many people or too far* | 4 | *No way to cross Lander Road safely* | 1 |

Council cannot address some barriers such as bad weather (6) or work and school commitments (15) but many barriers should be considered. The most common barrier highlights potentially a sense of isolation and lack of friendship amongst primary school children with 44 respondents having “no-one to go with”.

Organisation of activities is important with no transport (31), poor facilities (24), feeling unsafe (19), timing of activity (17) and prohibitive cost (11) being barriers to participation.

***Q9. Suggestions to make parks, sport and recreation activities more child and youth friendly***

The most common suggestions made to make parks, sporting and recreation activities more youth and child friendly were by improving or developing facilities in the City of Marion. Through the development of these facilities a wider range of activities could be provided for the children of primary school age.

The suggestions made were considered in four areas of facilities, activities, parks and issues. Some improvements or requirements for specific parks or areas were also identified. Issues raised were:

- Cost of activities may prevent some children from participating; three respondents suggested that no charge be made for weekly basketball matches.
- Equipment should be kept safer with pads, bars to stop falling off and a slide was seen as unsafe
- More space for sport was identified and a request to keep The Cove Community Club
- Conduct sports clubs in school holidays
- More information about activities being conducted in Marion
- Council could provide grants to schools for sports equipment and activities (9)
- Develop a graffiti wall and have artistic graffiti in appropriate places in parks
- A sense of safety is a concern and requires removal of graffiti, better security, lighting and safety houses (26)
- Lack of adventure activities such as tunnels, climbing frames and a rock climbing facility
- More under 12 soccer teams needed in Hallett Cove

The following table summarises the number of times suggestions were made for facilities and parks and sports.

| | |
|---|---|
| - More playgrounds, better equipment, more enclosures | 63 |
| - More skate parks and ramps such as Sheidow Park | 30 |
| - Playgrounds and equipment for older children such as soccer / football goals, netball, basketball rings | 26 |

| | | |
|---|---|---|
| - | More and cleaner toilets | 24 |
| - | More shelter, shade, shade over playgrounds | 22 |
| - | More and better drinking fountains | 21 |
| - | More bike tracks, jumps, BMX tracks | 15 |
| - | More tennis courts (12), hand tennis court (1) | 13 |
| - | More benches, tables and chairs, rubbish bins | 12 |
| - | More basketball and netball courts, large netball and basketball courts at Sheidow Park | 11 |
| - | More paved areas (1), grassed areas (8), no trees lost (2) | 11 |
| - | Better maintained, cleaner parks and playgrounds | 10 |
| - | Better, faster BBQ's | 9 |
| - | Larger parks and playgrounds, more parks | 9 |
| - | More soccer pitches | 4 |
| - | Flying fox | 4 |
| - | More dog faeces receptacles | 3 |
| - | More football ovals (2), an oval at Sheidow Park | 3 |
| - | Horse riding facility | 2 |
| - | Shelter and play equipment at Wistow car park | 2 |
| - | Swimming pool for learning to swim | 1 |
| - | Park like St Kilda | 1 |
| - | Snow dome | 1 |
| - | Soccer goals at Edwardstown Oval | 1 |
| - | More interesting play equipment at Oaklands Park, toilet doors with locks and more trees | 1 |

*City of Marion Open Space & Recreation Strategy*
Needs Analysis for Sport and Community Clubs / Groups
July 2005
**Buildings**

| Name of club | Facilities important to club that relate to buildings | How often does club use building | Does building meet current needs (Yes/No) | If no, explain | Does building meet needs for next 5-10 years (Yes/No) | If no, explain | Other comments |
|---|---|---|---|---|---|---|---|
| Adelaide Cricket Club Inc | C, CR, K, WA | Weekly in summer – Sat. and Sun.<br>Training 4-5 nights/week | N | Not up to fire safety standards<br>No wheelchair access<br>Building sub-standard and no improvements for years<br>Poor change room facilities<br>Have received Council grant for improvements subject to signing of lease. | N | See prior comments | Only reason for improvements is effort made to get Sport and Rec. Grant<br>Club spends $20 000 on curating each summer and Council puts nothing into the building |
| Ascot Park Bowling Club | C, CR, M, K, WA | Weekly all year | Y | | N | Roof replacement needed, general maintenance, separate area for smokers | Council has agreed to make allowance for new roof in 2005/06 budget |
| Ascot Park Scout Group | C, CR, M, K, WA | 3 times per week<br>Some weekends<br>School holidays | Y | | N | Would like to update toilets and foyer<br>Applying for grant with Rec. and Sport to assist with the cost | |
| Atlantis Aussi Masters Swimming Club | M<br>Use Marion Sport and Rec. Club | Monthly meeting | Y | | Y | | |
| Austral Volleyball Club | Sporting arena, equipment storage | 3/week: Feb. – Sept.<br>1/week: Oct. – Dec. | N | Storage and shelving for equipment could be improved<br>Floor surface and court area are excellent | N | Cross-training facilities would allow players to undertake all training at the one venue | |
| Bay Royals of Marion Marching Club | C, CR, M | Weekly summer<br>Regularly winter | Y<br>Use Marion Sport and Rec. Club | | | | |
| Black Forest Cub Scout Group | C | Weekly during school term | Y | | N | If group is to expand and include girls, require another toilet | |
| Darlington Scout Group | C, M, K, WA | Twice weekly during school terms | N | Shortage of storage<br>Small meeting room<br>Built on reclaimed land from river and storage shed is now lop-sided | N | Wish for new hall to be built and convert existing hall into storage and meeting rooms | Work done to attract new members<br>Levelling play area<br>Re-modelled toilets for wheelchair access<br>Landscaped gardens<br>New front and rear fences |
| Dover Gardens Kennel and Obedience Club | C, M, K, WA<br>Office storerooms | Every day | Y | Air conditioning | Y/N | Wooden floor may need major work in the future<br>May consider extending rooms in the future | |
| Edwardstown Bowling Club | C, M, K, WA | | Y | | Y | | |
| Edwardstown Football Club | C, CR, K | Weekly all year<br>3-4 days per week summer<br>7 days per week winter | Y | | N | Building in need of upgrade<br>Need new bar area and kitchen – important for future success | |
| Glandore Netball Club | C, CR, M | 3 times per week winter<br>Weekly summer | N | Drainage problems. Floor of club damaged. Flooding continues. Cupboards damaged. Unsatisfactory response from Council. | N | Asbestos, water damage, and impact of this on asbestos | Water problems worsened by turnover of committee each season |

C = clubroom, CR = change rooms, M = meeting room/hall, K = kitchen, WA = wheelchair access

**APPENDIX 9**

*City of Marion Open Space & Recreation Strategy*
Needs Analysis for Sport and Community Clubs / Groups
July 2005
**Buildings**

| Name of club | Facilities important to club that relate to buildings | How often does club use building | Does building meet current needs (Yes/No) | If no, explain | Does building meet needs for next 5-10 years (Yes/No) | If no, explain | Other comments |
|---|---|---|---|---|---|---|---|
| Glenelg Rebels Softball Club | C, CR, M, K, WA | 3 times wk / daily summer<br>weekly winter<br>Marion Sport and Rec. Club | Y<br>Marion Sport and Rec. | | Y/N | Meeting rooms hard to book<br>Not enough function room space | |
| Hallett Cove Little Athletics Centre | K | Twice weekly summer | N | Have shed and small canteen, but no clubrooms | N | Storage, and clubrooms | Struggling to re-build the club at a more affordable venue, with no support from Council |
| Hamilton Park Tennis Club | C<br>Toilet facilities | 4-7 times per week, all year | Y | | Y | | |
| Marion Aussi Swimming Club | CR, Pool | 3-4 times per week during pool open season | Y | | Y/N | Dependent on proposed closure of pool | Retention of Outdoor pool is essential for success of the club. |
| Marion Bowling Club | C, CR, M, K, WA | Daily | N | New toilet facilities<br>Upgrade to bar area and general area<br>Furnishings and fixtures need modernising | N | Undertake discussions with the complex regarding merging of facilities | |
| Marion City Band and Warriparinga Brass | C, M, K | Weekly all year round | Y/N | Space, location, facilities great<br>Padding or softening of walls needed as musical sound echoes and difficult to play | Y | | |
| Marion Cricket Club | C, CR, K | Weekly summer season | N | Meeting rooms difficult to book, have been meeting at home of president for a year | N | See prior comments | |
| Marion Croquet Club | C, K | All year | Y | | Y | | |
| Marion Leisure and Fitness Centre | C, CR, M, K, WA<br>Sports stadium, gym | Daily | Y | Limited wheelchair access due to age of facility | | | |
| Marion Swimming Club | C, CR | Daily in summer | N | No winter access<br>Too small for large club | N | See prior comments | See prior comments. Interested in a partnership to achieve these goals |
| Marion Table Tennis Club | Hot water service | Weekly<br>Almost daily by other clubs | Y | | | | |
| Marion Trotting Club | Horse Stalls<br>Truck Shed | All year | Y | | | | |
| Morphettville Park Cricket Club | C, CR, M, K, WA | 3-5 times all year | Y | | Y | | |
| Plympton Park Cricket Club | C, Cr, K, WA | Every day | N | Kitchen needs upgrading | N | See prior comments | |
| Plympton Park Football Club | C, Cr, K, WA | Every day | N | Kitchen needs upgrading | N | See prior comments | |
| Plympton Park Soccer Club | C, Cr, K, WA | Every day | N | Kitchen needs upgrading | N | See prior comments | |
| South Park Holme Tennis Club | C,CR,M,K<br>No access for wheelchair | Weekly all year | Y | | Y | | |

C = clubroom, CR = change rooms, M = meeting room/hall, K = kitchen, WA = wheelchair access

*City of Marion Open Space & Recreation Strategy*
Needs Analysis for Sport and Community Clubs / Groups
July 2005
**Buildings**

| Name of club | Facilities important to club that relate to buildings | How often does club use building | Does building meet current needs (Yes/No) | If no, explain | Does building meet needs for next 5-10 years (Yes/No) | If no, explain | Other comments |
|---|---|---|---|---|---|---|---|
| Sturt Holdfast Marion Cycling Club | Currently need to utilise facilities at Edwardstown Football club. | Weekly October-March | N | Toilet & refreshment availability determined by access to Edwardstown Football Club | | No current building available as a base for SHMCC`<br>Development of the second small building at the Edwardstown Velodrome site would provide an opportunity for the club to have a physical presence at track & improve membership | |
| Sturt Pistol & Shooting Club | C, M, K, WA<br>Five fire ranges (3) & air pistol hall, toilets | Weekly Sat/Mon night/Wed 1st Sunday month. Club members have access 7 days a week through day & night. They are often there. | Y | | | | Would like to extend live fire ranges to include a 4th 50m range & build a permanent shelter on area we call the plateau by the toilets. Permission for this would depend on City of Marion Dept for Environment and costing. Also want to install a shower between the toilets. |
| Ted's Trekkers (Keep Walking) | N/A | N/A | | | | | |
| Tigers Rugby League Club | C, CR, K | Weekly winter season, fortnightly (average) summer season | Y | | ? | Depends on rate of growth of club. Most probably will be adequate. Also depends on rate of growth of Aussie Rules Club. | We use Mitchell Park Sports & Community Club. We were training on the southern field, but due to a dispute with the other user Dover Gardens Dog Club, now train on the northern oval on different nights. |
| The Cove Singers Inc | Uniting Church Hallett Cove for rehearsals once a week excluding school holidays | | Y | | Y | | |
| Warradale Park Tennis Club | C, M, K<br>Unshaded viewing area on roof of clubroom also used | Summer Aug-Mar every day<br>Winter varies depending on weather but clubroom used for committee meetings | Y | Additional comments - Adequate at this stage but always seeking to improve facility if funds available. Since 1956 club proud of fact it has funded clubrooms with minimum funding/grants from Govt/Council. | Y & N | Provision of second storey of an enclosed viewing area with exercise equipment for members' and visiting teams' use. | 2006 is club's 50th anniversary. Would like to provide excellent facilities for members and visitors that total 2,500 during the season. Junior players in the Glenelg District Tennis Assn. Has increased substantially including in Warradale Pk TC. Many juniors have reached international playing standards competing overseas. |

C = clubroom, CR = change rooms, M = meeting room/hall, K = kitchen, WA = wheelchair access

**Open Space / Grounds**

| Name of club | Facilities important to club that relate to open space/grounds | How often does club use open space/ground | Does open space/ground meet current needs (Yes/No) | If no, explain | Does open space/ground meet needs for next 5-10 years (Yes/No) | If no, explain | Other comments |
|---|---|---|---|---|---|---|---|
| Adelaide Cricket Club Inc. | T, WA, OL, OS, CP | Weekly in summer – Sat. and Sun. Training 4-5 nights/week | Y | | Y | | |
| Ascot Park Bowling Club | T, WA, OL, OS, OT, S, CP | Annually but mainly seasonally in summer | Y | | Y | | |
| Atlantis Aussi Masters Swimming Club | T, OT, S, CPE | Several times per year | Y | | Y | | |
| Bay Royals of Marion Marching Club | T, OL, S, CP | Weekly summer<br>Occasionally winter | Y<br>At Marion Sport and Rec. Club | | | | |
| Black Forest Cub Scout Group | | Weekly during school terms | Y | | Y | | |
| Clovelly Park Indoor Bias Bowls Club | T, WA | Weekly all year round | | | | | |
| Darlington Scout Group | T, WA, OL, OS, OT, S, CP | Twice weekly during school terms | N | Shortage of storage<br>Grounds too small so use Darlington PS | N | Need new building to properly store equipment<br>Current garage inadequate | Built on reclaimed land from river and storage shed is now lop-sided.<br>Wish for new hall to be built and convert existing hall into storage and meeting rooms.<br>Would only take up small amount of open space. |
| Dover Gardens Kennel and Obedience Club | T, WA, OL, S, CP | 2-3 times per week | Y | If area was fully fenced could be used as a dog park when club wasn't using it | Y/N | Club is growing and space is limited Football and Rugby Club use grounds. Condition of ground is important to club and if not able to use ground for trials would have to consider other grounds. | |
| Edwardstown Bowling Club | T, OL | Weekly all year | Y | | Y | | |
| Edwardstown Football Club | T, OL, CP | Weekly all year<br>3-4 days per week summer<br>7 days per week winter | Y | | N | Some improvement on outdoor lighting<br>Car park is also a concern | |
| Glandore Netball Club | T, OL, OS, S, CP | 3 times per week winter<br>Weekly summer | N | One light has blown and court is dark<br>Surface of court needs to be re-laid<br>Need new nets due to vandalism of posts<br>Signage by local company threatening fines for use of their car park | N | See prior comments | Drainage problems – flooding continues (see building analysis comments) |
| Glenelg Rebels Softball Club | T, OL, OS, OT, S, CP | 3-4 times weekly summer<br>weekly winter | Y/N | Lighting currently being upgraded<br>Need for netted area for safe batting practice | Y/N | Growth of club requires more area<br>Interest in playing and not just training<br>Interest in junior competition | |

T = toilets, WA = wheelchair access, OL = outdoor lighting sport area, OS = outdoor seating, OT = outdoor tables, S = shelter/shade, CPE = children's play equip.

**APPENDIX 10**

**Open Space / Grounds**

| Name of club | Facilities important to club that relate to open space/grounds | How often does club use open space/ground | Does open space/ground meet current needs (Yes/No) | If no, explain | Does open space/ground meet needs for next 5-10 years (Yes/No) | If no, explain | Other comments |
|---|---|---|---|---|---|---|---|
| Hallett Cove Little Athletics Centre | T, OL, CP | Twice weekly summer | Y | | | | No information received regarding Council Grants. Email mailing list preferable. |
| Hamilton Park Tennis Club | OS, S, CPE | 4-7 times per week, all year | Y | | Y | | |
| Marion Aussi Swimming Club | T, OL, OS, OT, S, CPE Change rooms, storage rooms | 3-4 times per week during pool open season | Y | | Y/N | Dependent on proposed closure of pool | Retention of Outdoor pool is essential for success of the club, and for fitness of seniors and veterans in the area. |
| Marion Bowling Club | T, WA, OL, OS, S, CP | 3 times week winter<br>every day all other seasons | Y | | Y | Undertake discussions with the complex regarding merging of facilities | |
| Marion City Band and Warriparinga Brass | T, S, CP | Rarely use outside area | Y | | Y | | |
| Marion Cricket Club | S | Weekly summer season | N | Western oval has inadequate shade for summer<br>Few trees makes it windy, dirty and dusty<br>Hard to play and change clothes in these conditions<br>Need large open structure as shelter from all elements with a concrete floor | N | Have put up with these conditions for 15 years. Unfair to lower grade cricketers who pay the same subscription. | |
| Marion Croquet Club | T, WA, OL, OS, S, CP | All year | Y | | Y | | |
| Marion Leisure and Fitness Centre | Indoor facility. | Daily - indoors | Y | | | | |
| Marion Swimming Club | T, OL, OS, OT, S, CPE, CP | Daily in summer | N | Can't access in winter as pool closes | N | See prior comments. Have to pay commercial rates for lane hire at private / school facilities<br>Club is also growing | Interested in a partnership to achieve these goals |
| Morphettville Park Cricket Club | T, OL, OS, CPE, CP | 3-4 per week summer | N | Inadequate lighting for training | N | See prior comments | |
| Morphettville Park Football Club | T, OL, OS, CPE, CP | 4-5 times per week winter | N | Inadequate lighting for training | N | See prior comments | |
| Morphettville Park Tennis Club | | | N | Reserve not being watered by Council. Club has paid cost for watering of reserve. | | | |
| Plympton Park Cricket Club | T, WA, OL, S, CP | 6 days most of year | N | Poor lighting<br>Insufficient watering - heavy wear in winter, no time to recover for summer. | | | Lighting upgrade urgently needed<br>Poor field surface in winter – risk injury to players |

T = toilets, WA = wheelchair access, OL = outdoor lighting sport area, OS = outdoor seating, OT = outdoor tables, S = shelter/shade, CPE = children's play equip.

**Open Space / Grounds**

| Name of club | Facilities important to club that relate to open space/grounds | How often does club use open space/ground | Does open space/ground meet current needs (Yes/No) | If no, explain | Does open space/ground meet needs for next 5-10 years (Yes/No) | If no, explain | Other comments |
|---|---|---|---|---|---|---|---|
| Plympton Park Football Club | T, WA, OL, S, CP | 6 days most of year | N | Poor lighting<br>Insufficient watering - heavy wear in winter, no time to recover for summer | N | 18 football and soccer teams – very crowded<br>More open space or access to other ovals nearby<br>Ease resources and allow clubs to grow | Poor field surface in winter – risk injury to players |
| Plympton Park Soccer Club | T, WA, OL, S, CP | 6 days most of year | N | Poor lighting<br>Insufficient watering - heavy wear in winter, no time to recover for summer | N | 18 football and soccer teams – very crowded<br>More open space or access to other ovals nearby<br>Ease resources and allow clubs to grow | Poor field surface in winter – risk injury to players |
| Sheidow Park Cricket Club | T, OS, OT, S | Weekends summer and spring | N | Want Council to help with suitable shelter | N | High fees for oval, but not up to standard. Need better facilities. | Any chance of dialogue regarding this? |
| South Park Holme Tennis Club | OL, OS, OT, SS, CE, CP | Weekly all year summer and winter | Y | | Y | | |
| Sturt Holdfast Marion Cycling Club | T, OL ,OS ,S Sealed surface & fencing of Velodrome | Weekly – Oct—Mar –summer Future twice weekly – weekly all year round with altered lighting | N | Improve lighting to enable all year round use | N | With improved lighting, greater opportunities for increased membership would exist. | |
| Sturt Pistol& Shooting Club | T, WA, OS, OT, S, CP | Every Sat/Mon/Wed night and 1st Sun of month as club. members access facilities 7 days week at varying times through day & sometimes night | Y | Y | | | Would like to extend live fire ranges to include a 4th 50m range & build a permanent shelter on area we call the plateau by the toilets. Permission for this would depend on City of Marion Dept for Environment and costing. Like more electricity, but this requires another line from the road at a cost of between $15,000-$20,000. Also want to install a shower between the toilets. |
| Ted's Trekkers (Keep Walking) | T, OS, OT, S | | Y | | Y | | |
| Tigers Rugby League Club | T, OL, S, CP | Primarily winter, weekly, plus training 2/week used less often in summer | Y | | N | If club continues to grow at current rate may need more space for training. We alternate training nights with Aussie Rules club. If we have more age groups to train, may well run short of space within about 3 yrs. | Sunday matches- all day – about every 4 weeks through winter.<br>We fit in with Aussie Rules Club to prevent clashes. |
| The Cove Singers Inc. | CP | N/A | | | | | |

T = toilets, WA = wheelchair access, OL = outdoor lighting sport area, OS = outdoor seating, OT = outdoor tables, S = shelter/shade, CPE = children's play equip.

| Name of club | Facilities important to club that relate to open space/grounds | How often does club use open space/ground | Does open space/ground meet current needs (Yes/No) | If no, explain | Does open space/ground meet needs for next 5-10 years (Yes/No) | If no, explain | Other comments |
|---|---|---|---|---|---|---|---|
| Warradale Park Tennis Club | T, WA, OL, OS, S, CP | Summer - Aug-Mar daily<br>Winter – Apr-Jul almost daily depending on weather | N | WPTC one of largest and most competitive clubs within Glenelg District Tennis Assn and junior membership is increasing. Expect to nominate 18 teams in 2006. Club needs to hire additional courts (if available) for additional home matches. This results in additional costs and club members have to play off-site. There is a shortage of courts within the GDTA area generally. | N | Immediate need for tennis courts. Having to decline new members due to lack of facilities. Can be difficult finding courts to hire in immediate area and with programming of matches. Cannot offer Marion Council residents opportunity to play tennis in club due to lack of facilities. | - Even if only 50-75% of juniors, which is the usual percentage, move to senior competition the current facility will not be able to accommodate these numbers.<br>- WPTC has contributed considerable funding to the upkeep of 2 courts at Sandery Ave, Seacombe Gardens and see this money as wasted as the surface of these courts has deteriorated to render them unsuitable for competition tennis. This has caused friction within club and within GDTC due to loss of courts and members over years.<br>- Concerns re ongoing vandalism to boundary fence between the courts and reserve and damage to courts by tree roots from trees on the footpath. Cost of repairs is concern to members. |

T = toilets, WA = wheelchair access, OL = outdoor lighting sport area, OS = outdoor seating, OT = outdoor tables, S = shelter/shade, CPE = children’s play equip.

| Name facility | Current issues relating to open space/grounds | Potential future issues relating to open space/grounds next 5-10 years | Current issues relating to buildings | Potential future issues relating to buildings next 5-10 years | Other comments |
|---|---|---|---|---|---|
| Edwardstown Soldiers' Memorial Recreation Ground | Re community areas:<br>- Tennis court surface requires renovation as licence states this is Council responsibility<br>- Tennis court net requires replacement as too damaged to repair<br>- Children's playground needs garden clean-up to remove dead plants/weeds | | | | General community use of site just as important as individual club facilities as ratepayers provide the funds to Council |
| Marion Sports and Community Club | Flood lighting and extension to main building | - Upgrading of basketball stadium<br>- Upgrading of Marion Tennis Club facility | Capacity to increase use of Club Marion main building by sport and community groups | Maximising use of Club Marion main building | |
| Morphettville Park Sporting Club | Football – Cricket share facility | Lighting of oval for training purposes | None at present | No real issues – just general upkeep | |
| Plympton Sporting and Recreation Club | Street lighting on corner Park Tce & Milton Ave continually vandalised by youths after club patrons have left the premises | | - Kitchen needs renovating urgently and change rooms inside and outside as well<br>- Building leaks after heavy rains<br>- Skylights continually damaged and vandalised | | |

APPENDIX 11

| Name facility | List of groups that use building | Type of activity | Frequency of use | Current issues relating to building | Potential future issues relating to building | Other comments |
|---|---|---|---|---|---|---|
| Edwardstown Senior Citizens Hall | ICA | Meeting / services | Average 6 times / month | Adequate fan<br>No disabled toilet | | |
| Edwardstown Memorial Community Hall | Club Cabaret<br><br>Yoga Club<br><br>Ladies Bug group<br><br>Hall committee<br><br>Edwardstown Soldiers Memorial Recreation<br><br>Ground Management committee<br><br>Adelaide revivalist fellowship<br><br>Average casuals<br><br>Home based occasional sports clubs | Private / group / ballroom dancing lessons<br><br>Yoga<br><br>Board game<br><br>Meetings<br><br>Meetings<br><br>Meetings<br><br>Meetings<br><br>Parties<br><br>Meetings | 4 evenings weekly<br>3-mid to late afternoon weekly<br><br>Tues mornings weekly<br><br>Thurs afternoons-monthly<br><br>Bi-monthly Wed afternoon<br><br>Bi-monthly<br><br>Average bi-tri monthly as requested no set period<br><br>Sat or Sun<br>8-10 average in year<br><br>1-2 per year | There are no specific facilities for disabled persons | | |
| Cosgrove Hall | Austral Volleyball Club<br><br>Marion Badminton Club<br><br>Southern Tigers Basketball Club<br><br>In a Spin Dance Co.<br><br>Galleon Theatre Group<br><br>Noarlunga Theatre Co. | Volleyball - main hall<br><br>Badminton<br><br>Junior basketball<br><br>Dance lessons - Colin Denton room<br><br>Storage sets & props – under stage<br><br>Storage sets & props – Rotunda room | 2 hrs every Mon, Tues & Thurs<br><br>2 hrs every Mon<br><br>2 hrs every Wed<br><br>5 nights a week<br><br>Intermittent<br><br>Intermittent | Difficult to maintain economic viability due to increasing maintenance costs & insufficient usage to provide enough revenue to upgrade facilities. Main hall is only used after 6pm Mon - Thurs.<br>Falling leaves at Southern end of property clog up gutters & drains. Gutter guard needed on gutters. | Economic viability as per above, Locked outside toilet facility needed to make Rotunda room & grounds more attractive to hirers. | Volunteers from users, residents & others are difficult to get to form a management committee. |
| Ascot Park Scout Hall | Ascot Park Scouts<br><br>Neighbourhood<br><br>Over 40 club<br><br>Management committee | Youth group<br><br>Meeting<br><br>Recreation<br><br>Meetings | Weekly<br><br>Monthly<br><br>In recess<br><br>Bi-monthly | | To rebuild & renovate toilet area | |

| Name facility | List of groups that use building | Type of activity | Frequency of use | Current issues relating to building | Potential future issues relating to building | Other comments |
|---|---|---|---|---|---|---|
| YMCA Glengowrie | Fitness Bug<br>YMCA Gymnastics Club<br>Kinder gym<br>YMCA birthday parties<br>Ladies badminton<br>Church basketball training<br>SA Road Runners' Club<br>Private Aerobics | Fitness, weights<br>Gymnastics<br>Kids fitness Kinder gym /sports<br>Recreation<br>Recreation<br>Sport<br>Fitness/meeting<br>Aerobics/fitness | Daily<br>5 days per week<br>2 days per week<br>Most weekends<br>Twice weekly<br>Twice weekly<br>Weekly<br>Twice weekly | Disabled access to facilities to be addressed in 05/06.<br>Building in average repair to be addressed in 05/06.<br>Fitness/weights areas now too small.<br>Only one main hall, gymnastics gear continually has to be put up and dismantled.<br>No air conditioning or heating.<br>Toilet/shower facilities inadequate.<br>Inadequate guest/viewer areas & facilities. | Basketball court inadequate for size & run off. Little room for growth for gymnastics program.<br>Lack of break out room or other rooms for smaller classes. | Great location & well used centre that will see an upgrade this year.<br>Enough land to consider expansion/redevelopment at some stage that would increase usage & community access. |
| TocH Hall | Weight Watchers<br>Community Philatelic<br>Richmond Lodge ROAB<br>Fe/Fc Holden Car Club<br>Aust Phone Card Club<br>Knights Charter ROAB<br>Edwardstown Mens' Probus<br>Philatelic Committee<br>Probus Committee | Meeting<br>Meeting<br>Meeting<br>Meeting<br>Meeting<br>Meeting<br>Meeting<br>Meeting<br>Meeting | Twice weekly<br>Fortnightly<br>Fortnightly<br>Monthly<br>Monthly<br>Bi-monthly<br>Monthly<br>Monthly<br>Monthly | Recently carried out OHS survey & Risk Management assessment - has identified a few minor items which should be attended to - nothing urgent. | Lack of disabled toilet facilities.<br>No hot water on tap. | |
| Park Holme Community Hall | Line Dancing<br>Galleon Theatre<br>Bible Study<br>Bible Study<br>The Retirees Friendship Club<br>Senior Citizens<br>Bible Study | Line dancing<br>Theatre practice<br>Bible study<br>Bible study<br>Craft, meeting<br>Meeting, bowls, billiards<br>Casual hire | Mon –Wed - 7.30-9.30<br>Tues, Thurs, Sun – Aug – Oct 2.5 hrs<br>Sun weekly – 7-10<br>Sun fortnightly – 5-9<br>Tues-Thurs weekly – 9-4<br>Wed weekly – 9-4<br>Wed – 7-9 | Increase car parking. Current park for 11 cars only. | | |

*City of Marion Open Space & Recreation Strategy 2006-2011*
**Consultation Feedback**
**Sport and Recreation Associations**
July 2005

| Facility Name | Name of clubs in your organisation | Current issues that affect the CoM | Explain | Future needs | Explain |
|---|---|---|---|---|---|
| Bowls SA | Ascot Park Bowling Club Inc.<br>Edwardstown Bowling Club Inc.<br>Marion Bowling Club Inc.<br>Marion RSL Bowling Club | N | | N | |
| SA Australian Cycling Federation | Sturt Holdfast Marion Cycling Club | Y | Edwardstown Oval-Velodrome<br>This facility is of statewide significance for the sport of cycling. It is one of only three velodromes remaining in Adelaide. It is important that this facility is recognised as a main feature of the southern suburbs and retained for cycling use. | Y | The need to retain the toilets for the sport of cycling. The surface of the track may require maintenance over this period. |

**APPENDIX 13**

*City of Marion Open Space & Recreation Strategy 2006-2011*
**Consultation Feedback**
**Sport and Recreation Associations**
July 2005

| Facility Name | Name of clubs in your organisation | Current issues that affect the CoM | Explain | Future needs | Explain |
|---|---|---|---|---|---|
| South Central Junior Cricket Assoc. Inc. | - Adelaide Cricket Club<br>- Plympton Footballers Cricket Club<br>- Morphettville Park Cricket Club<br>- Sheidow Park Cricket Club<br>- South Rd Cricket Club<br>- Mitchell Park Cricket Club | Y | Our competition covers under 13/under 15 grades for boys and girls. We play on Sunday mornings and all of our clubs grounds are used. We need to have access to the grounds, in some cases the clubs secondary ground, e.g. Adelaide also uses Marion Primary School. | Y | Our competition is growing steadily & further facilities will be needed although this is mainly a matter for individual clubs to address. |

| Facility Name | Name of clubs in your organisation | Current issues that affect the CoM | Explain | Future needs | Explain |
|---|---|---|---|---|---|
| SA Cricket Assoc. | - Adelaide Cricket Club<br>- Plympton Footballers CC<br>- South Rd CC<br>- Morphettville Park CC<br>- Sacred Heart College OC CC<br>- Mitchell Park CC<br>- Westminster OS CC<br>- Marion CC<br>- Sheidow Park CC<br>- Cove CC | Y | - The SACA game development department has long term plans to grow the game at all levels throughout SA.<br>- In season 2005/2006 we are aiming at 5% growth in participation.<br>- Issues involved in this process will be ovals & facilities & their availability & maintenance.<br>- Clubs are also grappling with insurance & risk management issues as well as recruitment & retention of volunteers & volunteer education. | Y | - Ongoing facility maintenance & the upgrading of inadequate facilities.<br>- Dwindling open space & rising costs are impacting on clubs & their ability to provide a high quality & safe cricketing environment. |

*City of Marion Open Space & Recreation Strategy 2006-2011*
**Consultation Feedback**
**Sport and Recreation Associations**
July 2005

| Facility Name | Name of clubs in your organisation | Current issues that affect the CoM | Explain | Future needs | Explain |
|---|---|---|---|---|---|
| Sport SA | N/A | Y | Sport SA strongly supports the proposal for the State Aquatic Facility in Marion | N/A | |
| | | | | | |

| Facility Name | Name of clubs in your organisation | Current issues that affect the CoM | Explain | Future needs | Explain |
|---|---|---|---|---|---|
| Recreation SA | N/A | | - | Y | - Adequate open space for unstructured recreation<br>- Open space for structured sport be made available for unstructured recreation at other times<br>- Diversity of recreation options that are compatible with nature conservation and land management uses<br>- Community access to walking/cycling paths that link with community facilities<br>- Access to rivers and creeks for recreation<br>- Kaurna recognised as traditional owners and occupiers of the land at Marion<br>- Increase amount of open space in the northern part of Marion |

## LOCAL LEVEL USER CATCHMENT

Local Level

300m Buffer

Schools

Main Roads

Sport & Recreation

Tennis Courts

**Map 1**

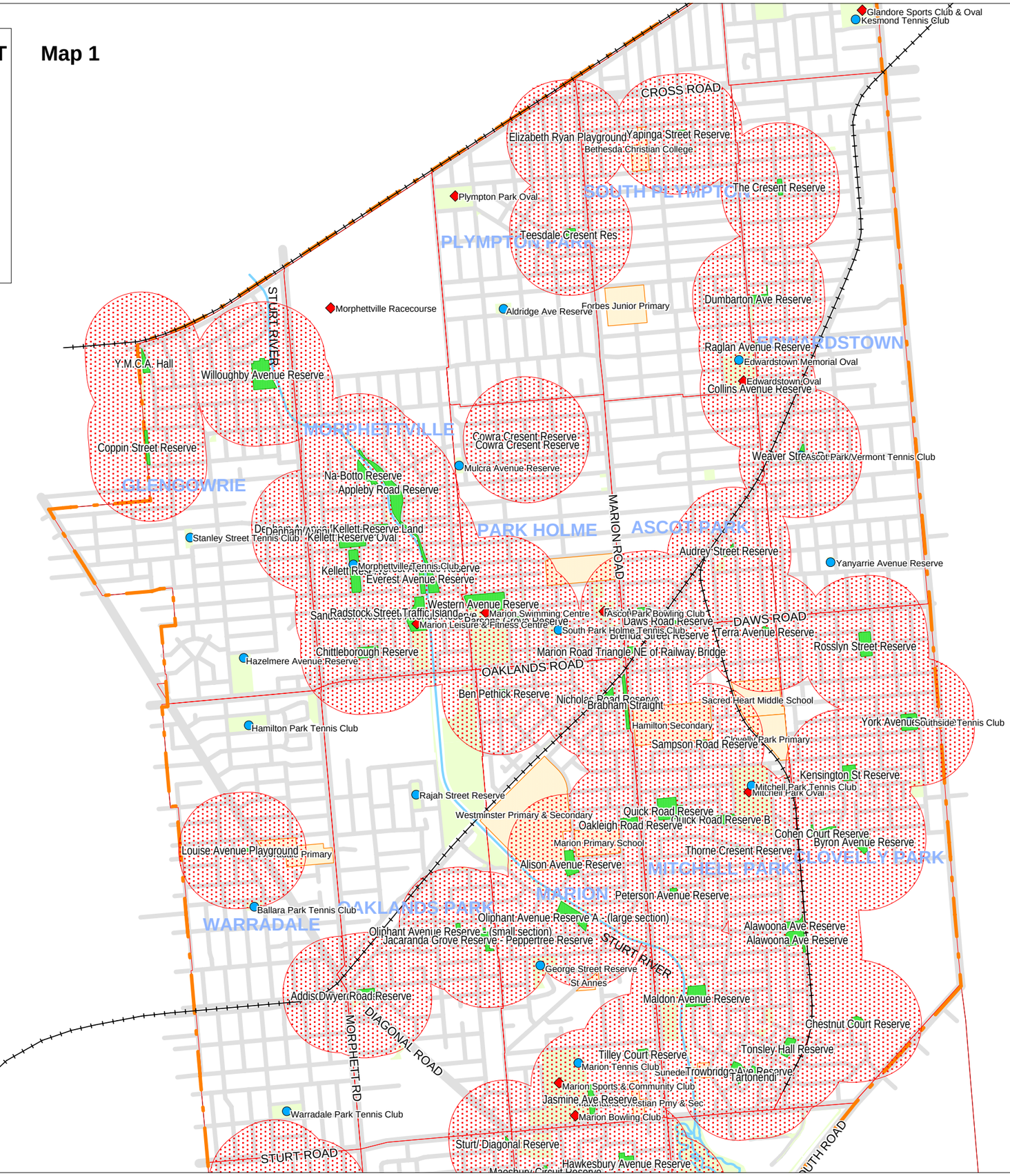

## LOCAL LEVEL USER CATCHMENT

**Map 1**

- Local Level
- 300m Buffer
- Schools
- Main Roads
- Sport & Recreation
- Tennis Courts

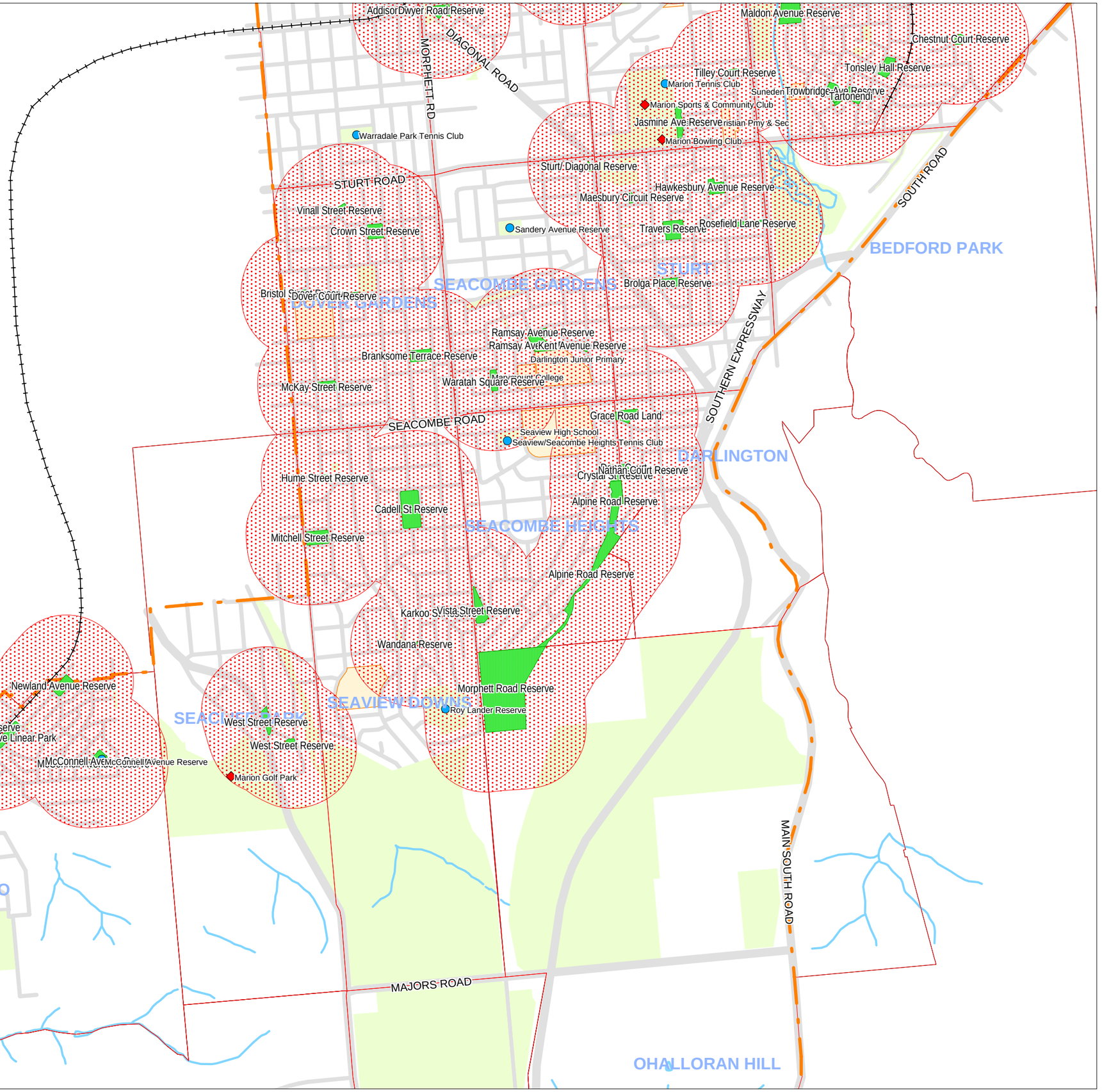

## LOCAL LEVEL USER CATCHMENT

Map 1

- Local Level
- 300m Buffer
- Schools
- Main Roads
- Sport & Recreation
- Tennis Courts

MARINO
OHALLORAN HILL
HALLETT COVE
SHEIDOW PARK
HALLETT PARK
MAJORS ROAD
SOUTH ROAD
FIELD RIVER
Westcliff North End Reserve
Westcliff Reserve
The Esplanade Reserve
Kurnabinna Tce Reserve
The Esplanade Reserve
Fryer Street Reserve
Central Avenue Reserve
Clifftop Crescent Reserve
Central Avenue Reserve
Mema Court Reserve
Weerab Drive Railway Corridor
Weerab Drive Reserve
Lucrecia Way Reserve
Admella Ct Reserve
Manunda Way Reserve
Manoora Drive Reserve
Kalmia Court Reserve
Zwerner Drive Reserve
Caswell Drive Reserve
Ramrod Avenue Reserve
Arafura Court Reserve
Koomooloo Cresent Reserve
Gretel Cresent Reserve
Hallett Cove Beach Tennis Club
Grand Central Avenue Reserve
Resolute Cresent Reserve
Ranger Street Reserve
Cormorant Drive Reserve
Hallett Headland Reserve (small)
Columbia Cresent Reserve
Cormorant Drive Reserve
Elizabeth Crescent Reserve
Hallett Headland Reserve
Chatsworth Court Reserve
Cove Sports & Community Club
Capella Drive Oval & Skate Park
Southbank Tennis Club
Fairhill Reserve
Oakvale Way Reserve
Arachne Drive Reserve
Linear Park Reserve
Ragamuffin Drive Reserve
Linear Park Reserve
Beeches Cresent Reserve
Antonia Court Reserve
Lapwing Street Reserve
Liura Avenue Reserve
Westall Way Reserv
Clare Avenue Reserve
Lander Road Reserve
Spinnaker Circuit Reserve - East
Spinnaker Circuit Reserve - West
Lander Road Reserve
Lander Road Reserve
Alia Drive Reserve
Berrima Road Reserve
Thoroughfare Reserve
Thoroughfare Plantation Reserve
Hamilton Court Reserve
Wistow Crescent Reserve
Hughes Court Reserve
Hughes Court Reserve
Sandy Glass Court Reserve
Lemon Road Reserve C
Montague Drive Reserve
Enginehouse Court Reserve
Hallett Close Reserve
Mortord Reserve
Miners Court Reserve
Southbank Boulevard Reserve
Young Street Reserve
Phyllis Court R
Barton Drive Reserve
Nari Drive Res
Scarvel Avenue Reserve
Tyson Avenue Reserve
Eurelia Road Reserve/Elgata Reserve
Strutt Court Reserve
Heysen Drive Reserve
Southbank Tennis Club
French Court Reserve
Doulton Drive Reserve
Chifley Cresent Reserve
Luke Matthew Street Reserve
Christopher Gve Reserve
Hallett Bridge Reserve

0 500 1,000
metres

## NEIGHBOURHOOD LEVEL OPEN SPACE USER CATCHMENT

Neighbourhood Level

Sport & Recreation

Tennis Courts

Club
Community

**Map 2**

**NEIGHBOURHOOD LEVEL OPEN SPACE USER CATCHMENT**

Neighbourhood Level

Sport & Recreation

Tennis Courts

Club
Community

**Map 2**

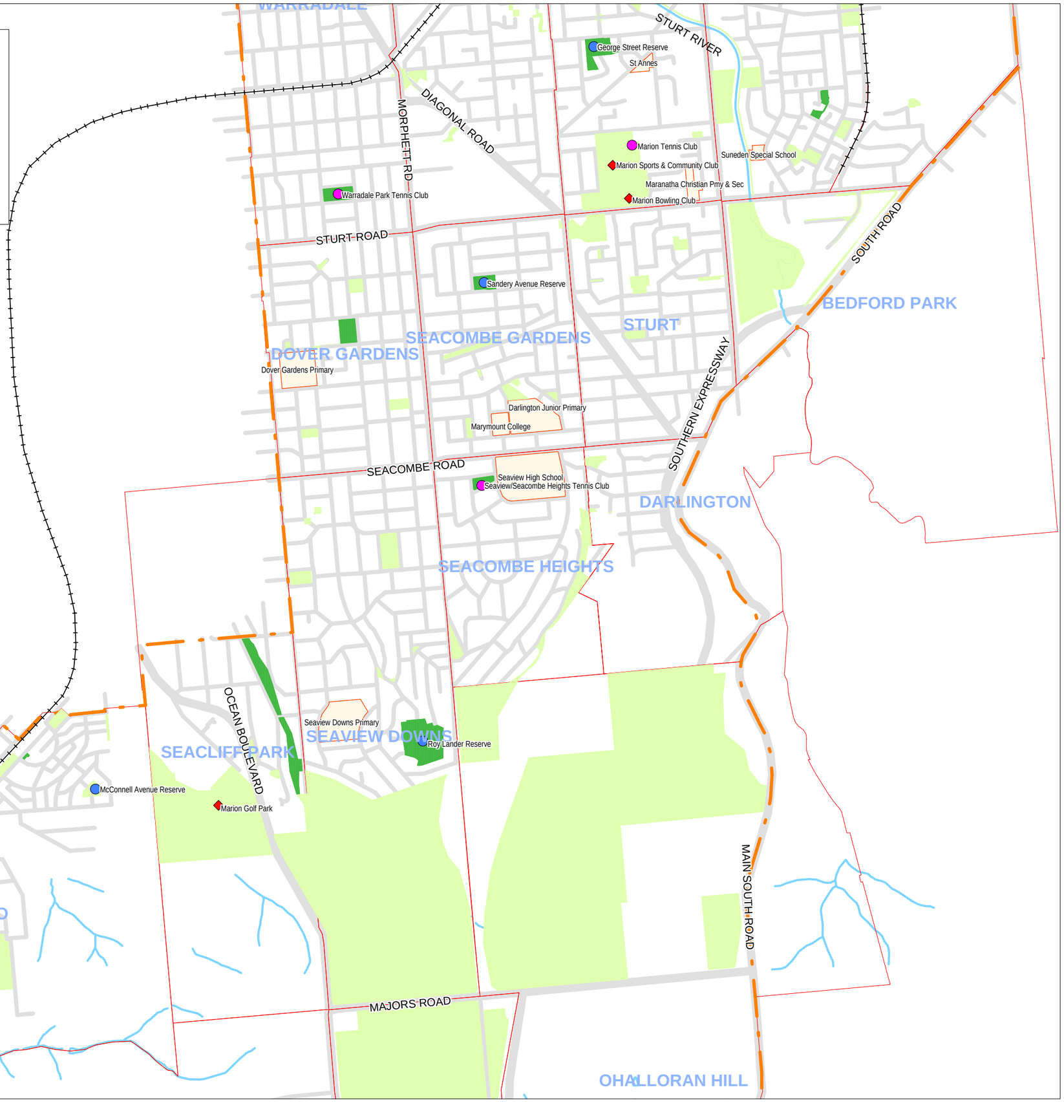

**NEIGHBOURHOOD LEVEL OPEN SPACE USER CATCHMENT**

Neighbourhood Level

Sport & Recreation

Tennis Courts

Club
Community

**Map 2**

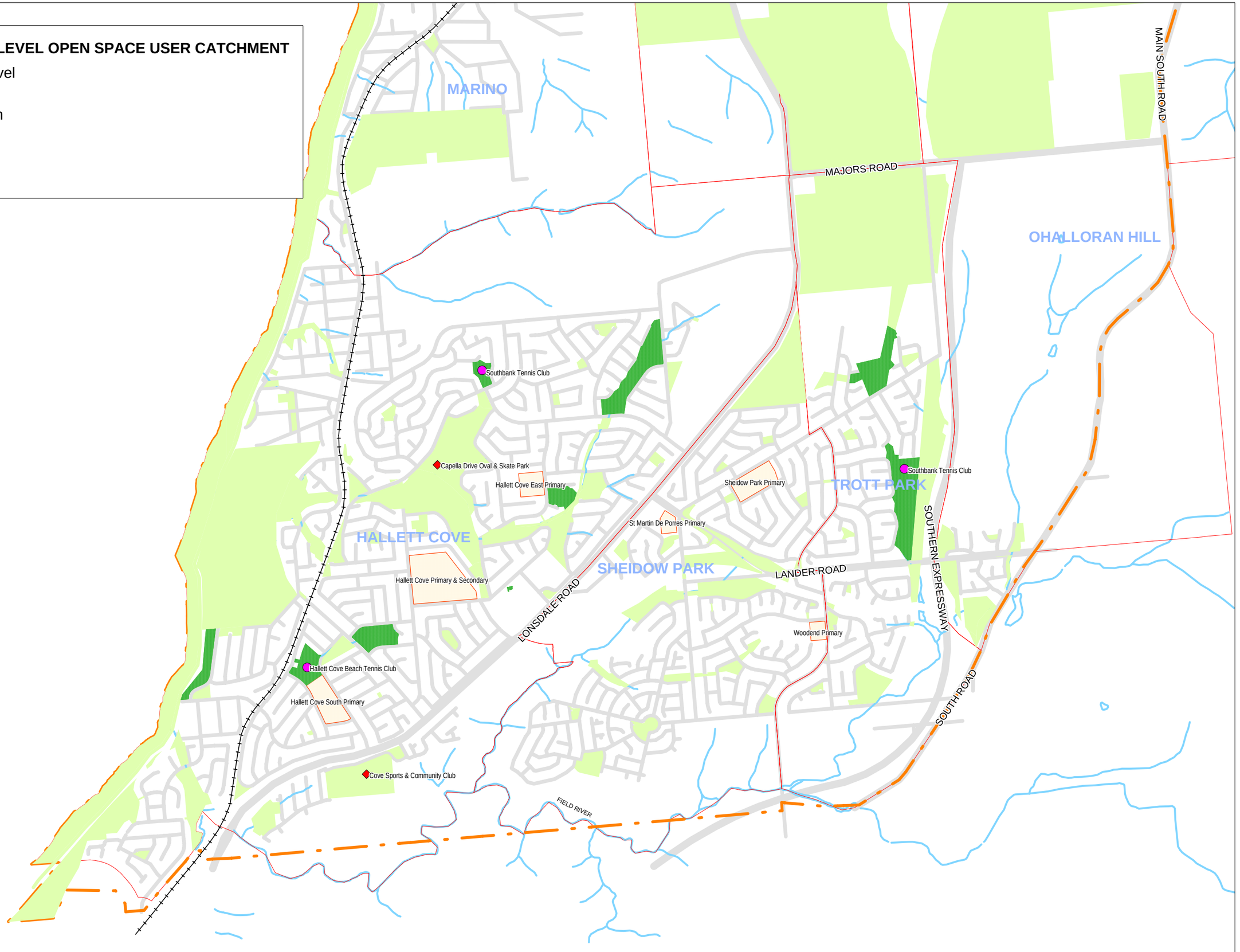

**PRECINCT LEVEL OPEN SPACE USER CATCHMENT**

Precinct Level Open Space

Sport & Recreation

Tennis Courts

Club

Community

## Map 3

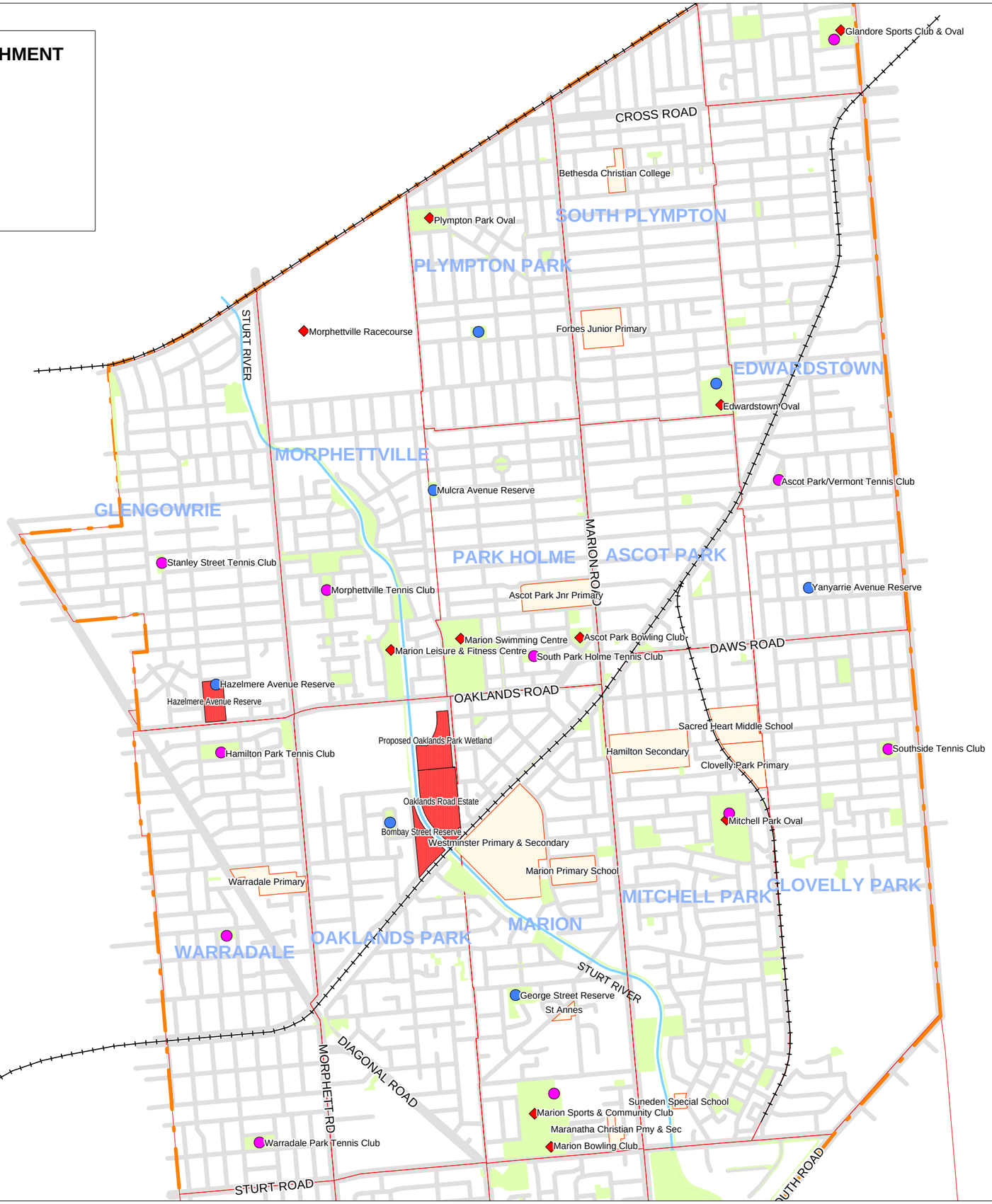

**PRECINCT LEVEL OPEN SPACE USER CATCHMENT**

Precinct Level Open Space

Sport & Recreation

Tennis Courts

Club

Community

**Map 3**

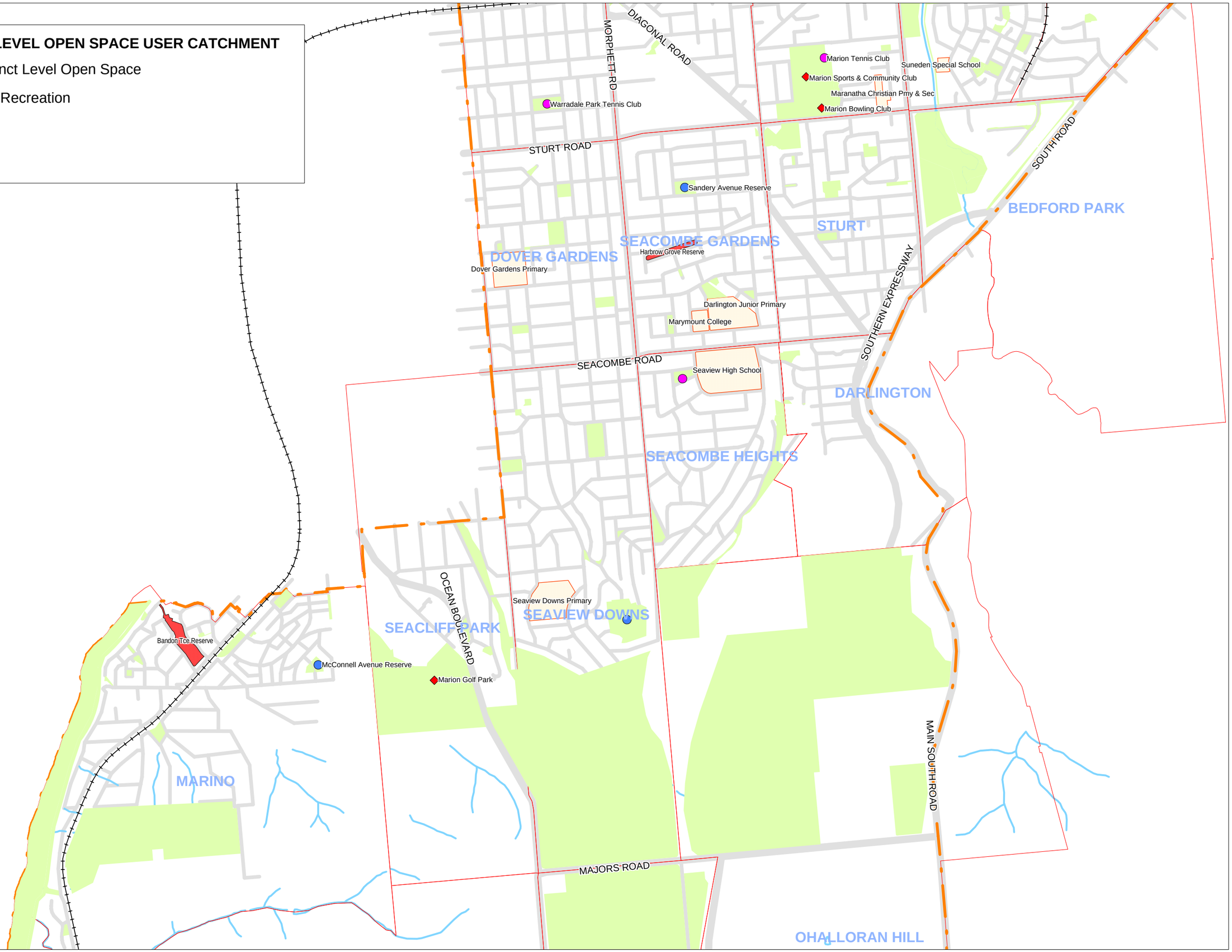

**PRECINCT LEVEL OPEN SPACE USER CATCHMENT**

Precinct Level Open Space

Sport & Recreation

Tennis Courts

Club

Community

**Map 3**

MARINO

MAJORS ROAD

SOUTH ROAD

OHALLORAN HILL

Southbank Tennis Club

Coorabie Crescent Reserve

Capella Drive Reserve

Capella Drive Oval & Skate Park

Hallett Cove East Primary

Glade Crescent Reserve

HALLETT COVE

Hallett Cove Primary & Secondary

St Martin De Porres Primary

Sheidow Park Primary

TROTT PARK

Southbank Tennis Club

SHEIDOW PARK

LANDER ROAD

Hugh Jonstone Boulevard Reserve

Woodend Primary

LONSDALE ROAD

SOUTHERN EXPRESSWAY

SOUTH ROAD

Hallett Cove Beach Tennis Club

Hallett Cove South Primary

Cove Sports & Community Club

FIELD RIVER

## REGIONAL LEVEL OPEN SPACE USER CATCHMENT

Regional Level

Sport & Recreation

Tennis Courts

Club
Community

**Map 4**

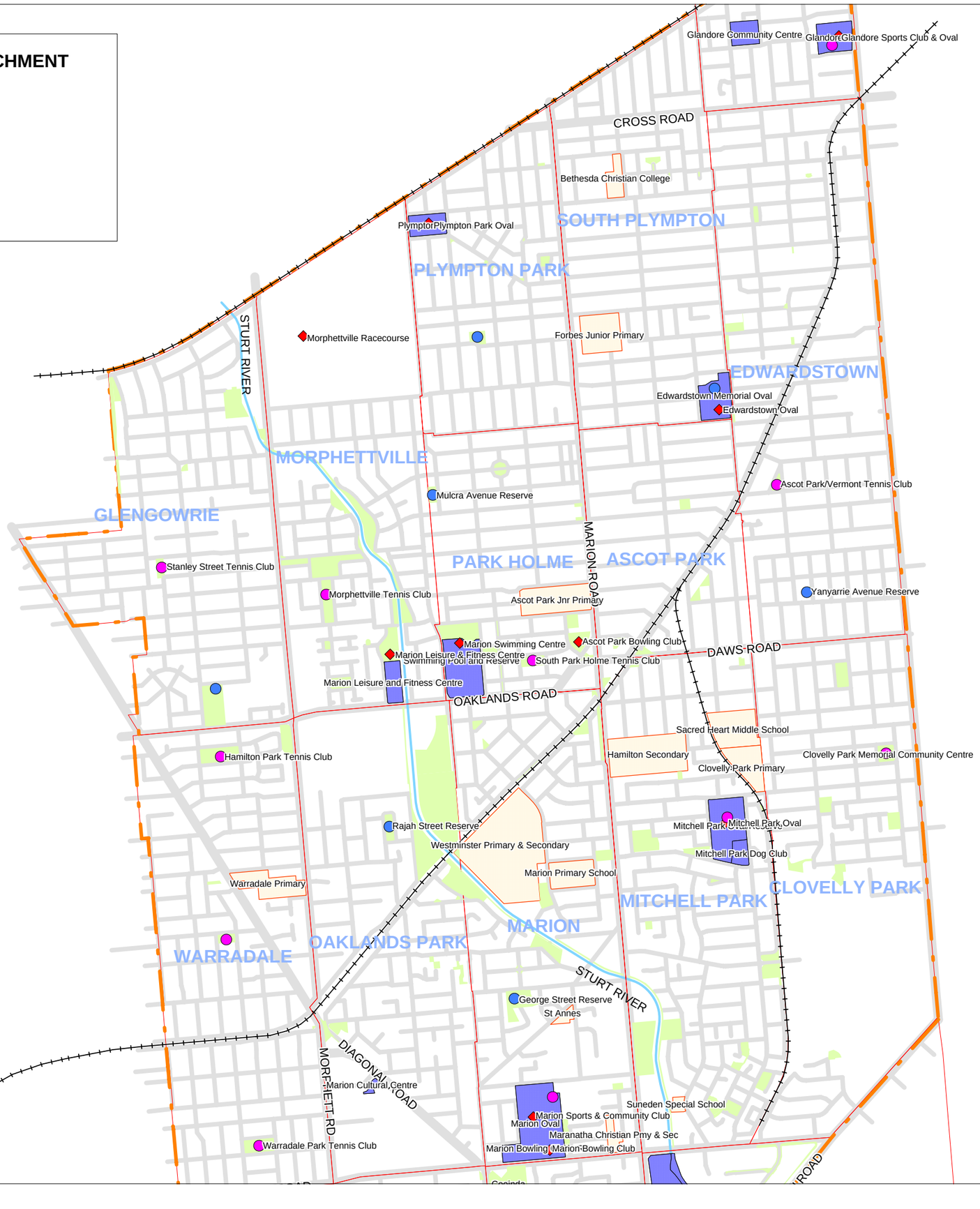

**REGIONAL LEVEL OPEN SPACE USER CATCHMENT**

Regional Level

Sport & Recreation

Tennis Courts

Club
Community

**Map 4**

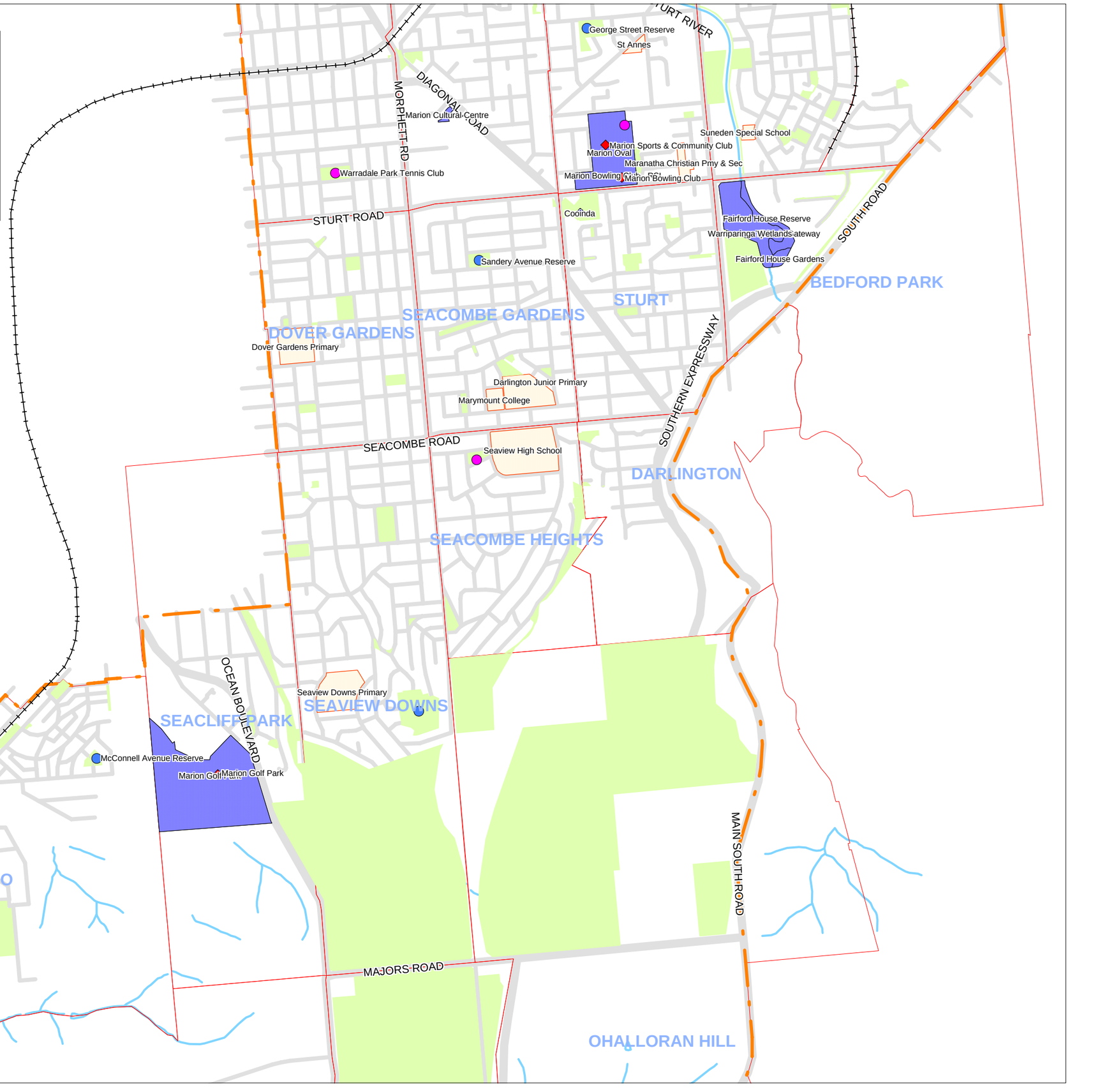

**REGIONAL LEVEL OPEN SPACE USER CATCHMENT**

Regional Level

Sport & Recreation

Tennis Courts

Club
Community

**Map 4**

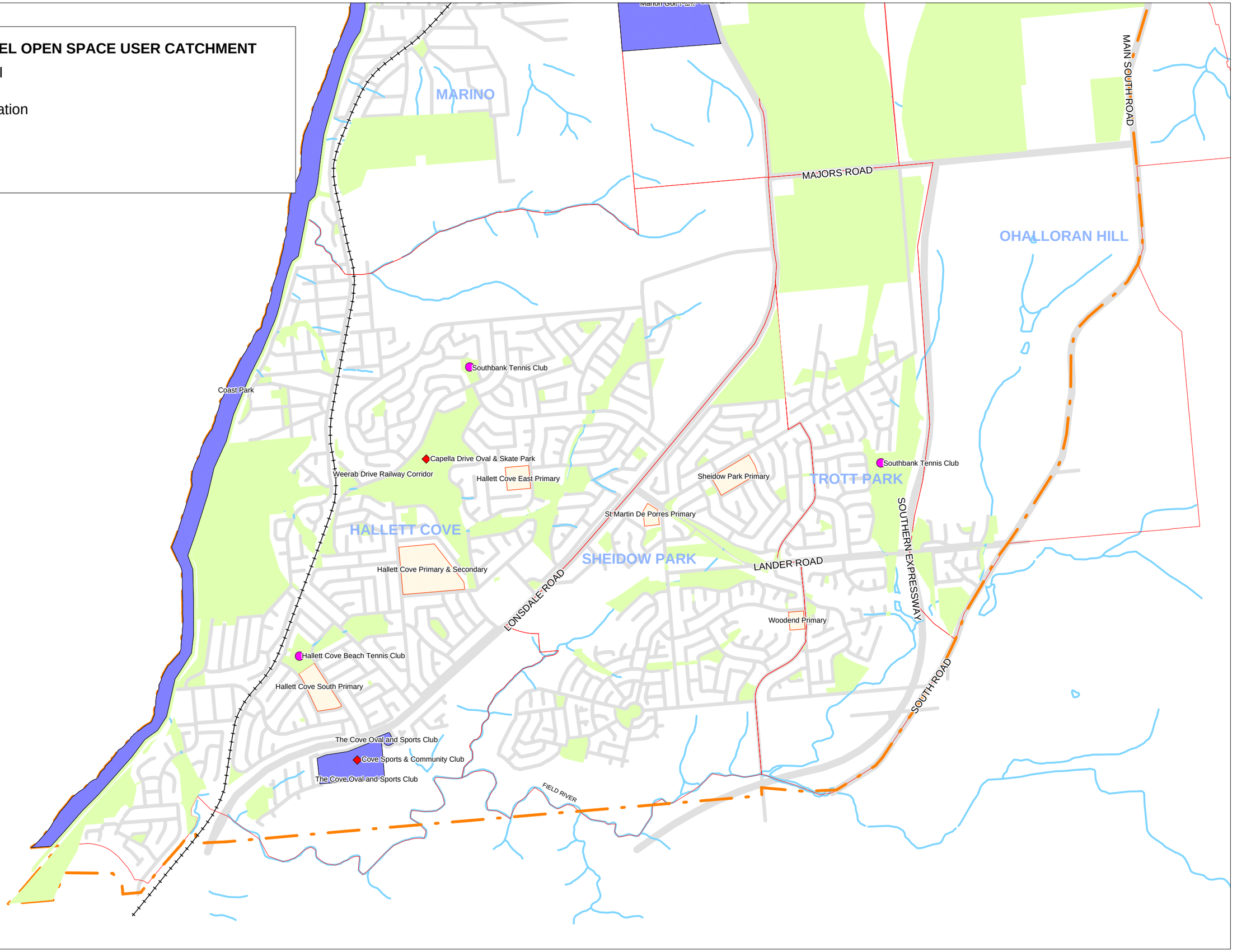

**STATE LEVEL OPEN SPACE USER CATCHMENT**

State Level

Sport & Recreation

Tennis Courts

Club (15)
Community (10)

**Map 5**

**STATE LEVEL OPEN SPACE USER CATCHMENT**

State Level

Sport & Recreation

Tennis Courts

Club (15)
Community (10)

**Map 5**

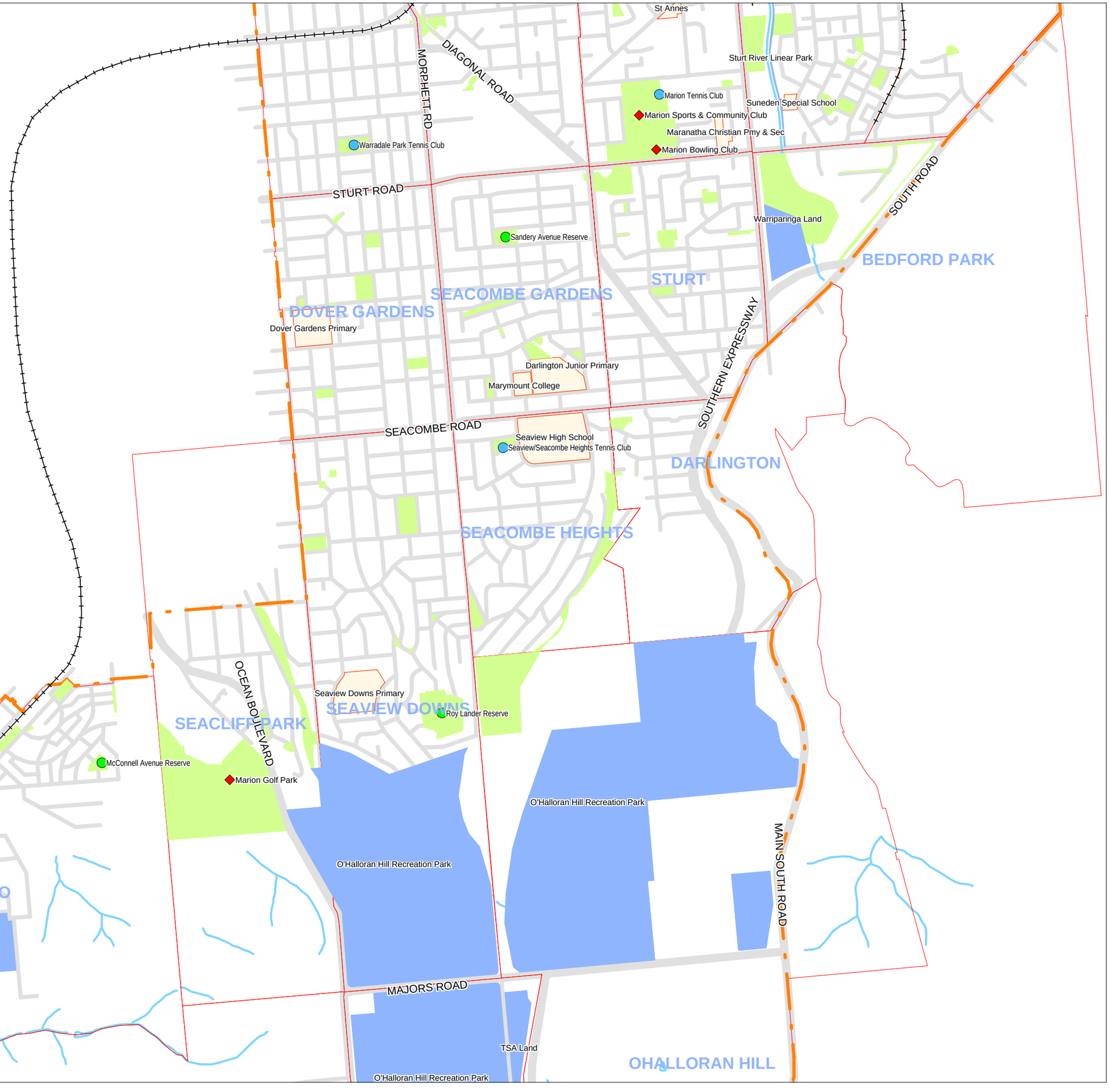

**STATE LEVEL OPEN SPACE USER CATCHMENT**

State Level

Sport & Recreation

Tennis Courts

Club (15)
Community (10)

**Map 5**

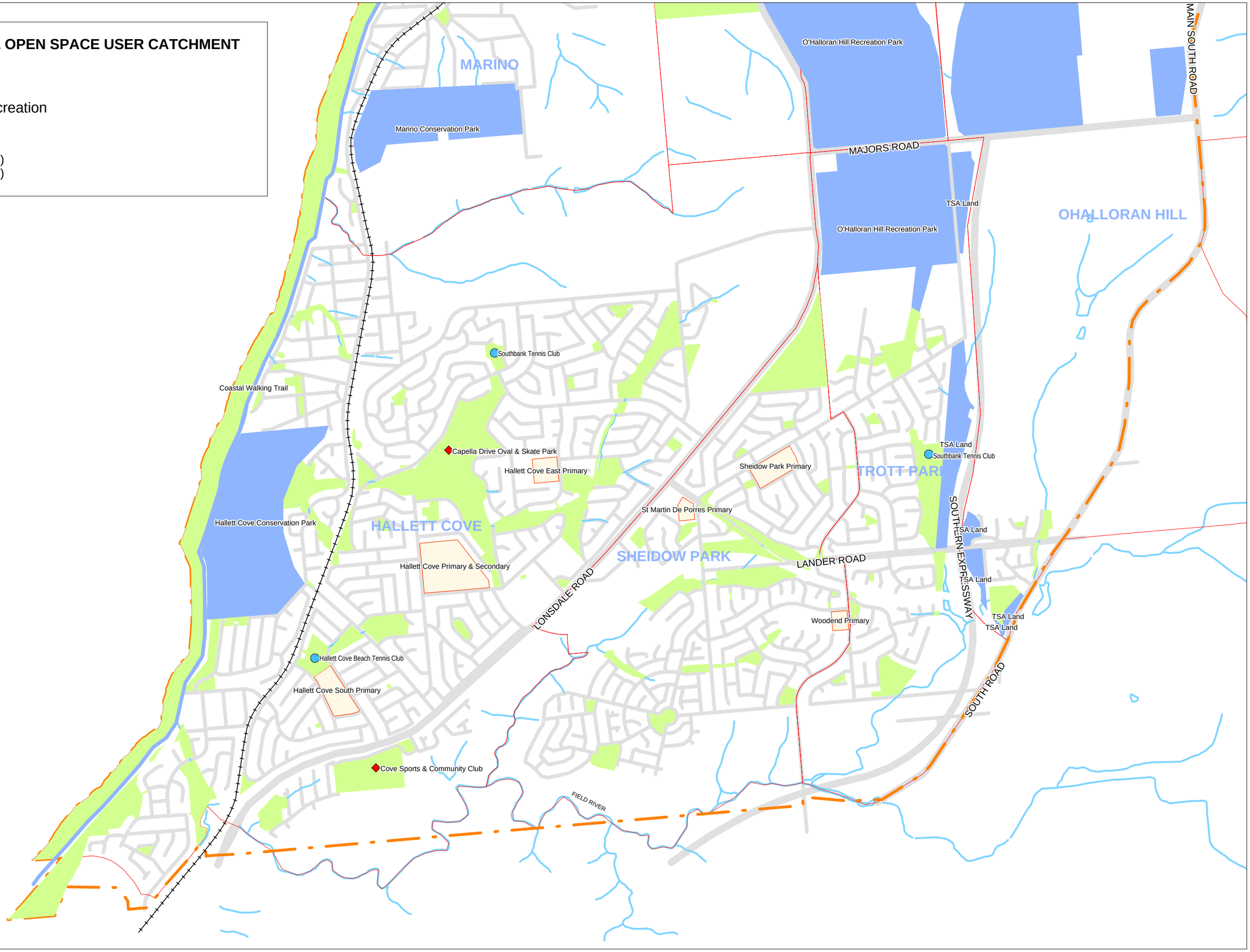

## Map 6

**LINKAGES**

- Existing links
- New links
- Marion South Greenbelt
- Rail Routes
- Coast to Vines Rail Trail
- Veloway
- Tjilbruki Dreaming Track

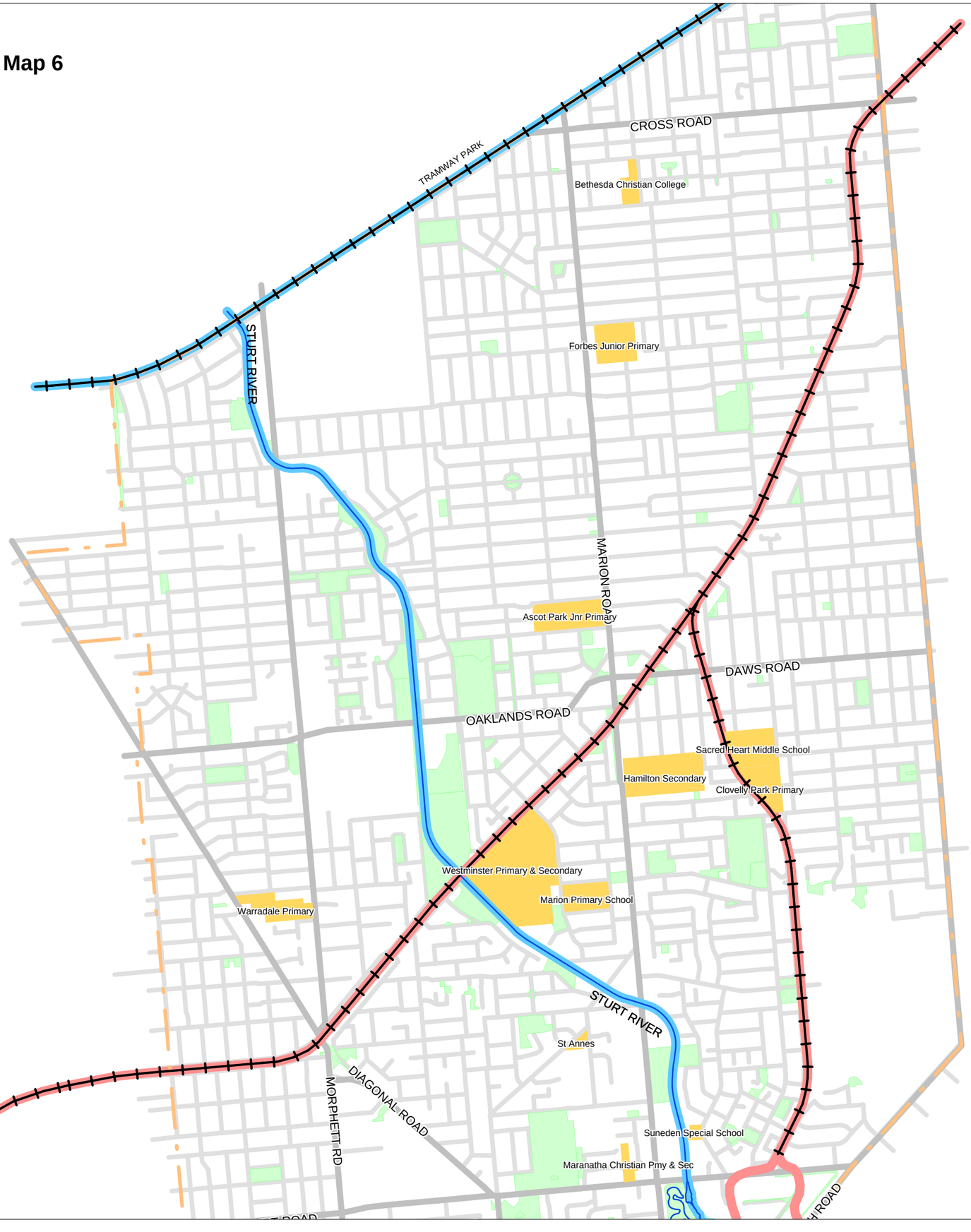

## Map 6

**LINKAGES**

- Existing links
- New links
- Marion South Greenbelt
- Rail Routes
- Coast to Vines Rail Trail
- Veloway
- Tjilbruki Dreaming Track

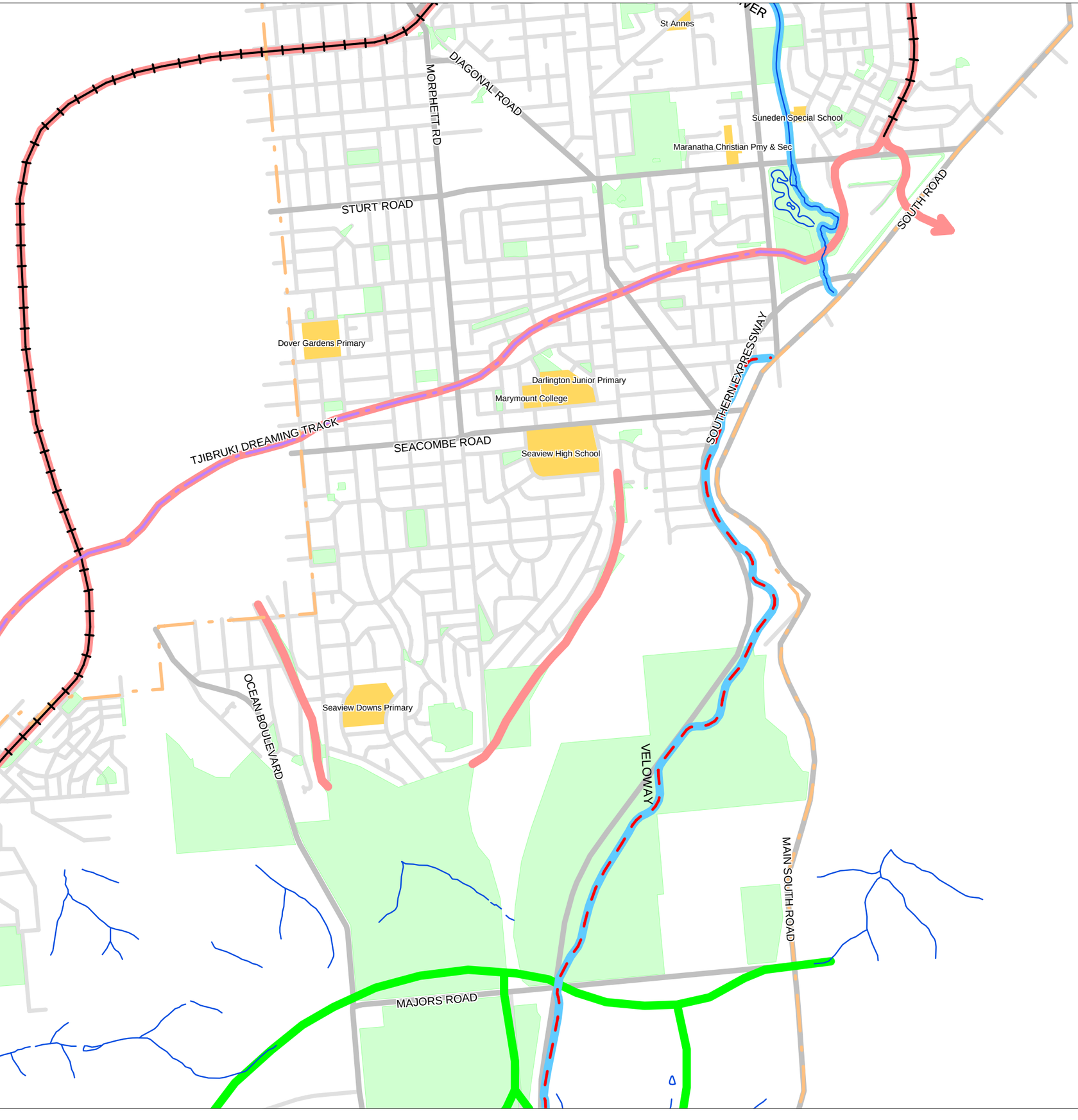

## Map 6

**LINKAGES**

- Existing links
- New links
- Marion South Greenbelt
- Rail Routes
- Coast to Vines Rail Trail
- Veloway
- Tjilbruki Dreaming Track

COAST PARK

COAST TO VINES TRAIL

MAJORS ROAD

MAIN SOUTH ROAD

Hallett Cove East Primary

Sheidow Park Primary

St Martin De Porres Primary

Hallett Cove Primary & Secondary

LONSDALE ROAD

LANDER ROAD

SOUTHERN EXPRESSWAY

COAST TO VINES RAIL TRAIL

Woodend Primary

Hallett Cove South Primary

SOUTH ROAD

FIELD RIVER

## FUNCTIONAL CLASSIFICATIONS

- Recreation - structured active
- Recreation - unstructured active
- Recreation - structured passive
- Recreation - unstructured passive
- Physical activity/Linkage
- Cultural/Heritage
- Tourism
- Visual amenity/Environmental
- Unclassified

# Map 7

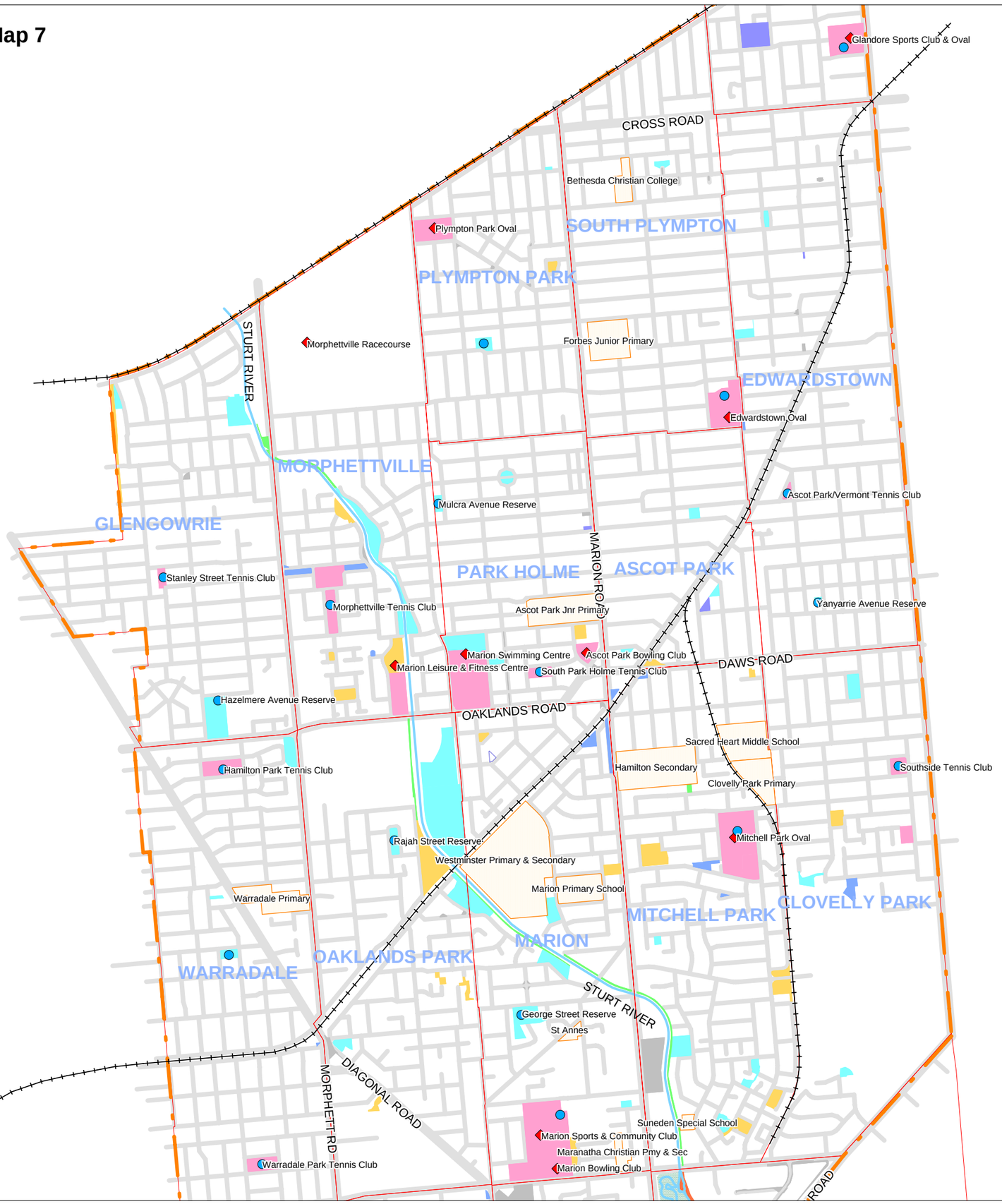

## Map 7

**FUNCTIONAL CLASSIFICATIONS**

- Recreation - structured active
- Recreation - unstructured active
- Recreation - structured passive
- Recreation - unstructured passive
- Physical activity/Linkage
- Cultural/Heritage
- Tourism
- Visual amenity/Environmental
- Unclassified

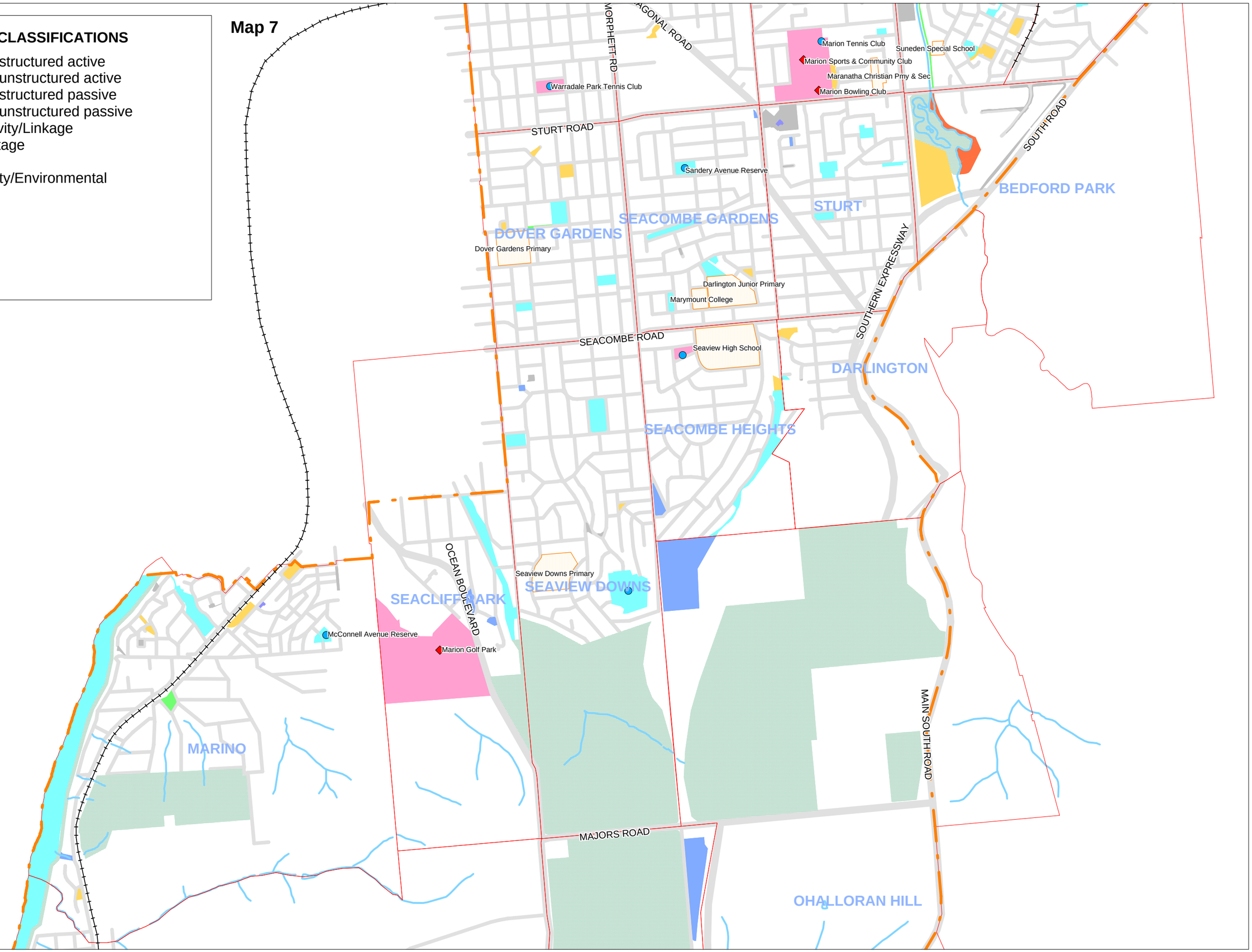

## Map 7

**FUNCTIONAL CLASSIFICATIONS**

- Recreation - structured active
- Recreation - unstructured active
- Recreation - structured passive
- Recreation - unstructured passive
- Physical activity/Linkage
- Cultural/Heritage
- Tourism
- Visual amenity/Environmental
- Unclassified

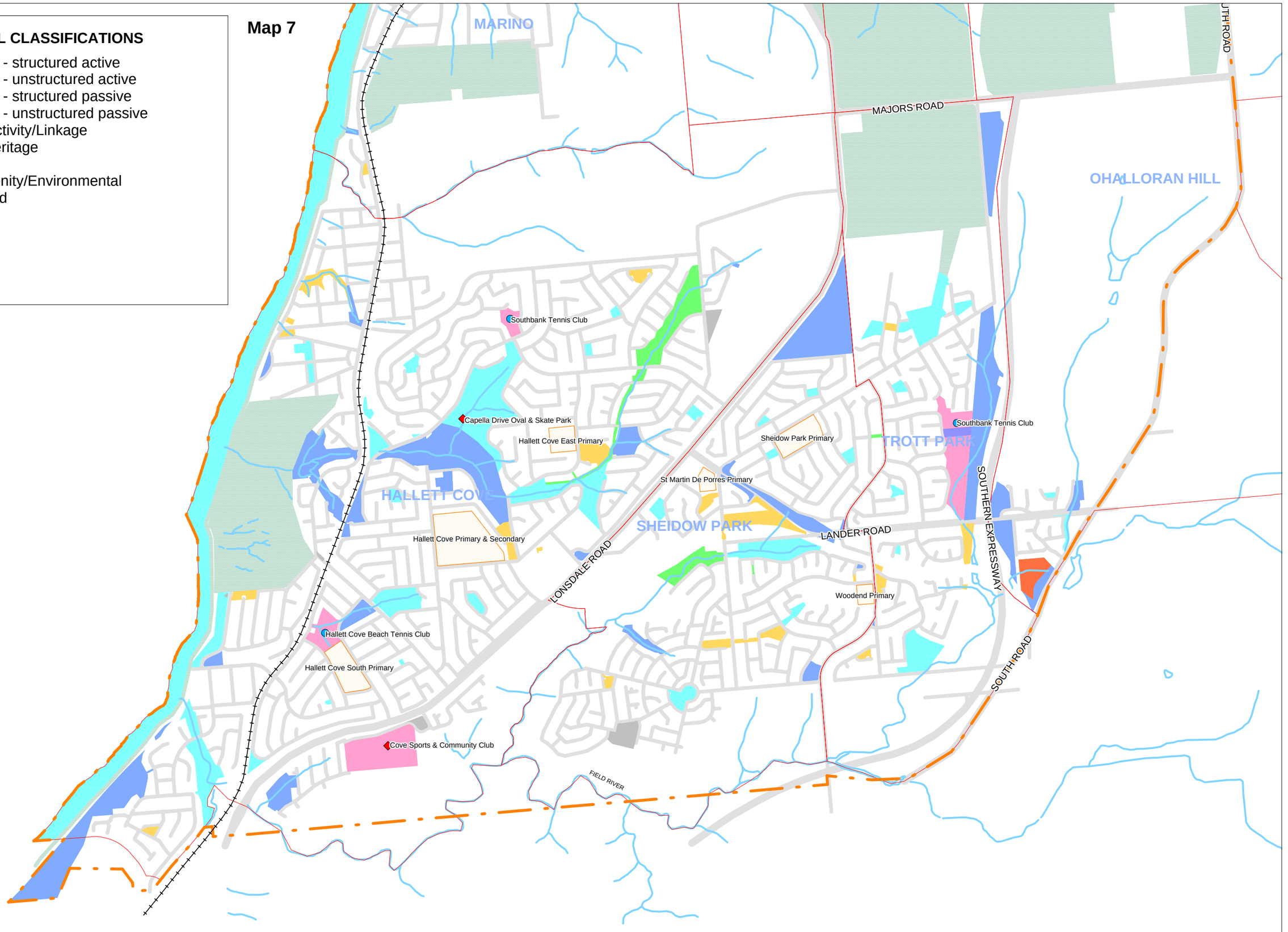

**LANDSCAPE/ENVIRONMENTAL CLASS.**

- Formal/Landscaped
- Turf/Lawn
- Watercourse
- Natural Area
- Undeveloped Area
- Wetland
- Drainage/Stormwater
- Buffer
- Hard Surface
- Coastal
- Unclassified

# Map 8

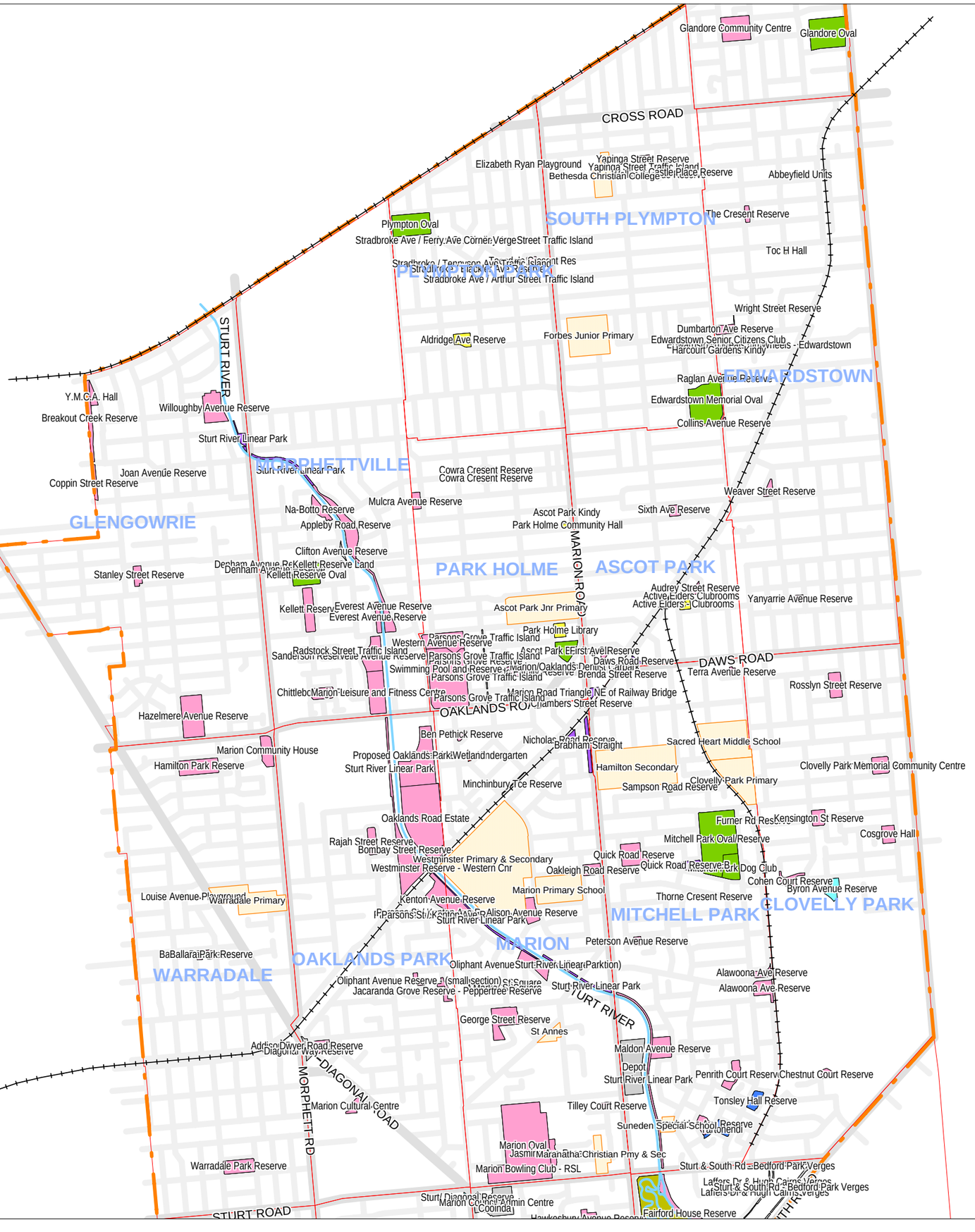

**LANDSCAPE/ENVIRONMENTAL CLASS.**

- Formal/Landscaped
- Turf/Lawn
- Watercourse
- Natural Area
- Undeveloped Area
- Wetland
- Drainage/Stormwater
- Buffer
- Hard Surface
- Coastal
- Unclassified

# Map 8

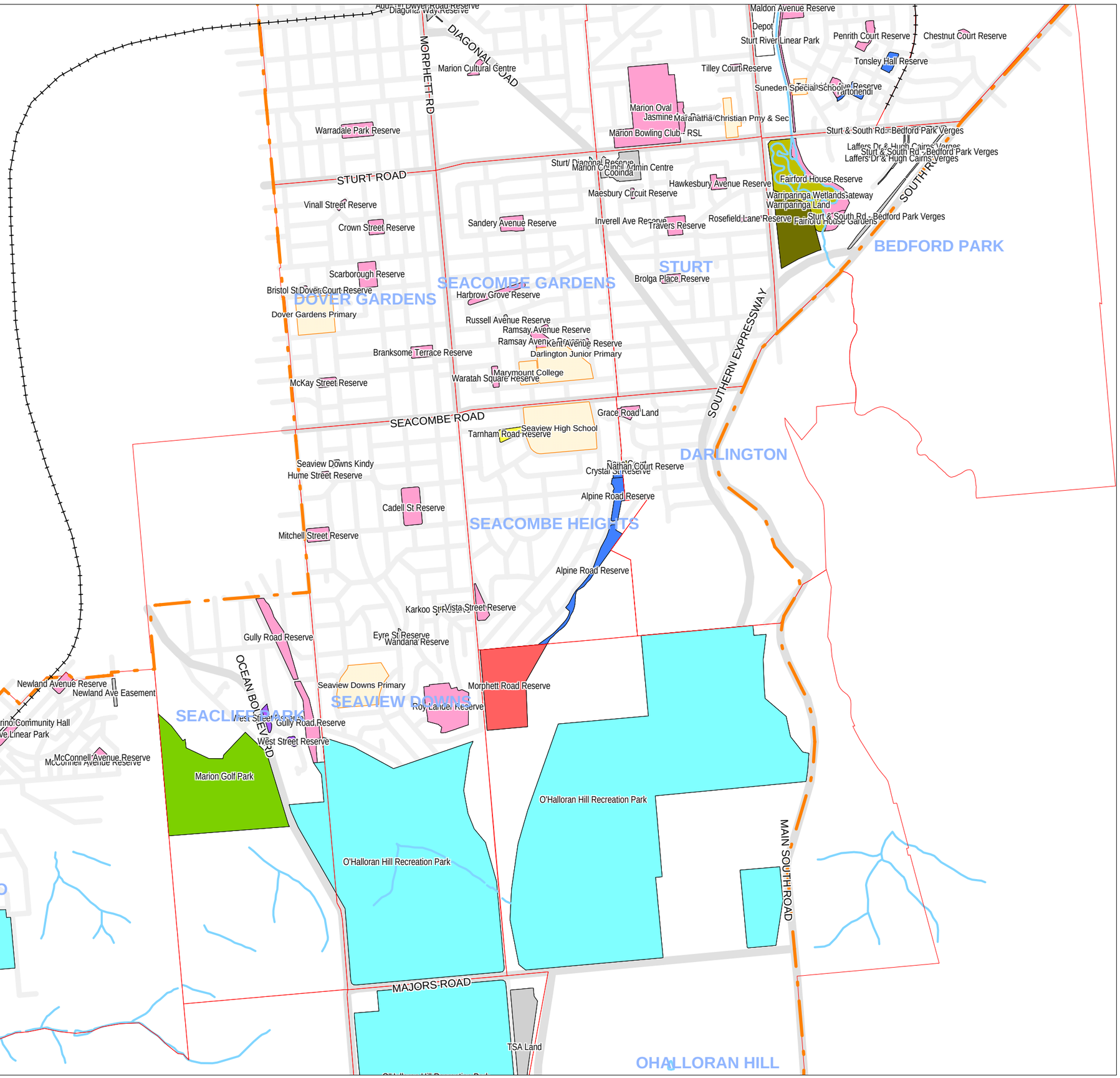

# Map 8

**LANDSCAPE/ENVIRONMENTAL CLASS.**

- Formal/Landscaped
- Turf/Lawn
- Watercourse
- Natural Area
- Undeveloped Area
- Wetland
- Drainage/Stormwater
- Buffer
- Hard Surface
- Coastal
- Unclassified

MARINO
HALLETT COVE
SHEIDOW PARK
O'HALLORAN HILL
TROTT PARK
Nimboya Road Reserve
Marino Conservation Park
Westcliff North End Reserve
Westcliff Reserve
O'Halloran Hill Recreation Park
MAJORS ROAD
TSA Land
MAIN SOUTH ROAD
The Esplanade Reserve
Kurnabinna Tce Reserve
The Esplanade Reserve
Fryer Street Reserve
Coast Park
Coastal Walking Trail
Central Avenue Reserve
Clifftop Cresent Reserve
Central Avenue Reserve
Beeches Cresent Reserve
Antonia Court Reserve
Fairhill Reserve
Linear Park Reserve
Arooma Road Reserve
Nannigai Drive Reserve
Coorabie Crescent Reserve
Oakvale Way Reserve
Mema Court Reserve
Arachne Drive Reserve
Linear Park Reserve
Capella Drive Reserve
Weerab Drive Railway Corridor
Weerab Drive Railway Corridor
Weerab Drive Reserve
Lucrecia Way Reserve
Glade Crescent Reserve
Kalmia Court Reserve
Hallett Cove Conservation Park
Admella Ct Reserve
Manoora Drive Reserve
Manunda Way Reserve
Zwerner Drive Reserve
Hallett Cove East Primary
Raymuffin Drive Reserve
Perry Barr Farm
Linear Park Reserve
Terrace Reserve
Hallett Cove Primary & Secondary
Hallett Cove Professional Centre
Ramrod Avenue Reserve
LONSDALE ROAD
Cove Rd / Railway corner
Hallett Cove Community Centre
Pavana Reserve
Koomooloo Cresent Reserve
Gretel Cresent Reserve
Heron Way Reserve
Shamrock Road Reserve
Grand Central Avenue Reserve
Hallett Cove South Primary
Resolute Cresent Reserve
Ranger Street Reserve
Cormorant Drive Reserve
Hallett Headland Reserve (small)
The Cove Oval and Sports Club
Columbia Cresent Reserve
Cormorant Drive Reserve
Elizabeth Crescent Reserve
Chatsworth Court Reserve
Hallett Headland Reserve
The Cove Oval and Sports Club
FIELD RIVER
St Martin De Porres Primary
Lander Road Reserve
Spinnaker Circuit Reserve - East
Spinnaker Circuit Reserve - West
Lander Road Reserve
Lander Road Reserve
Lander Road Reserve
LANDER ROAD
Hamilton Court Reserve
Hugh Jonstone Boulevard Reserve
Berrima Road Reserve
Thoroughfare Reserve
Thoroughfare Plantation Reserve
Woodend Primary
Sandy Glass Court Reserve
Lemon Road Reserve C
Montague Drive Reserve
Morford Reserve
Hallett Close Reserve
Enginehouse Court Reserve
Miners Court Reserve
Southbank Boulevard Reserve
Steamranger Reserve
Young Street Reserve
Phyllis Court Reserve
Barton Drive Reserve
Eurelia Road Reserve/Elgata Reserve
Lapwing Street Reserve
Elura Avenue Reserve
Sheidow Park Primary
Westall Way Reserve
Clare Avenue Reserve
Heysen Drive Reserve
Strutt Court Reserve
Percival Crescent Reserve
TSA Land
Trott Park Neighb Centre
Hessing Crescent Reserve
French Court Reserve
Tyson Avenue Reserve
Reserve Street Reserve
Nari Drive Reserve
Kiltscarvel Avenue Reserve
Doulton Drive Reserve
Wistow Crescent Reserve
Pryor Hughes Court Reserve
Hughes Court Reserve
Chifley Cresent Reserve
SOUTHERN EXPRESSWAY
TSA Land
Luke Matthew Street Reserve
Christopher Gve Reserve
Hallett Bridge Reserve
TSA Land
TSA Land
SOUTH ROAD