



10.2 Annual Review of the Open Space Plan

| | |
|----------------------------|---|
| Report Reference | GC230613R10.2 |
| Originating Officer | Unit Manager Open Space and Recreation Planning – Renee Pitcher |
| Corporate Manager | Manager City Activation – Charmaine Hughes |
| General Manager | General Manager City Development – Tony Lines |

CONFIDENTIAL MOTION

That pursuant to Section 90(2) and (3)(b) of the *Local Government Act 1999*, the Council orders that all persons present, with the exception of the following persons: Chief Executive Officer, General Manager City Development, General Manager Corporate Services, General Manager City Services, Manager Office of the CEO, Chief Financial Officer, Manager City Activation, Open Space & Recreation Planners, Unit Manager Governance and Council Support, Governance Officer and Executive Officer to the Chief Executive Officer, be excluded from the meeting as the Council receives and considers information relating to Annual Review of the Open Space Plan, upon the basis that the Council is satisfied that the requirement for the meeting to be conducted in a place open to the public has been outweighed by the need to keep consideration of the matter confidential given the information relates to commercial information.

REPORT OBJECTIVE

To review the Open Space Plan for projects to be designed or constructed in 2023/24.

REPORT HISTORY

| Report Reference | Report Title |
|-------------------------|------------------------------------|
| GC200623R18 | Open Space Framework |
| GC220412R10.3 | Open Space Plan Additional Funding |
| GC220809R11.6 | Open Space Plan Amendments |

EXECUTIVE SUMMARY

The Open Space Framework was endorsed in 2020 (GC200623R18) and consists of the following documents:

- Open Space Policy
- Open Space Plan
- Open Space Methodology
- Open Space Service Levels

The Open Space Plan details recommended works and projects to 2029/30 to ensure that the City of Marion plans, manages and develops a variety of open space to improve sustainable environmental outcomes and community health. The current plan can be viewed in Attachment 1.

This Plan is reviewed annually to ensure the recommended works and projects align with other City

of Marion strategies, grants and other funding and respond to strong community sentiment.

Several changes are recommended for the 2023/24 Plan that would come into effect from 1 July 2023:

- The Cove Oval playground upgrade will need to be retimed for 2029/30 to align with precinct works at Cove Oval.
- An expansion of the Elizabeth Ryan playground at Plympton Park has been proposed following the purchase of adjacent land and successful grant funding. The upgrade of this playground will need to be retimed for design in 2023/24 and construction in 2024/25.
- Although the upgrade of the Graham Watts Playground will progress, the design phase and construction timing needs to consider funding available through DIT and the site concept plan involving Cosgrove Hall.
- The public toilet at Graham Watts reserve should be retimed to coincide with the redevelopment of Cosgrove Hall. The redevelopment may allow for public toilet access, integrated into the building, but with outside access and without the need for a standalone unit in the reserve.
- Funding, in partnership with DEW, for a Changing Places toilet at Glenthorne National Park.

It should also be noted that a mid-life review of the Open Space Plan was endorsed for 2024, to consider the remaining life of the plan and forward works. This review will be brought to Council in early 2024.

RECOMMENDATION

That Council:

1. **Endorses retiming of the Cove Oval playground upgrade from 2024/25 to 2029/30 to coincide with the broader precinct upgrade.**
2. **Endorses retiming of the Elizabeth Ryan playground upgrade from 2029/30 to 2024/25 (with design in 2023/24) following the recent grant funding.**
3. **Endorses additional funding in 2024/25 of the Open Space Plan of up to \$185,000 to upgrade Elizabeth Ryan Reserve, taking into account savings from the Warriparinga Wetlands open space upgrade.**
4. **Endorses raising the irrigation score for Elizabeth Ryan Reserve to 13.**
5. **Endorses retiming of the Graham Watts Reserve public toilet to coincide with the broader precinct upgrade, with timing to be determined in the Open Space Plan mid-life review in 2024.**
6. **Endorses funding in 2023/24 of one third of the cost of a Changing Places toilet at Glenthorne National Park, up to a maximum of \$85,000.**
7. **Notes that the Open Space Policy will be reviewed as part of the Open Space Plan mid-life review in 2024, and that this Policy review will include wording describing the process to seek changes to the Open Space Plan.**
8. **In accordance with Section 91(7) and (9) of the *Local Government Act 1999* the Council orders that the report, Annual Review of the Open Space Plan, and the minutes arising from this report having been considered in confidence under Section 90(2) and (3)(b) of the Act, except when required to effect or comply with Council's resolution(s) regarding this matter, be kept confidential and not available for public**

inspection until the Elizabeth Ryan land acquisition is completed. This confidentiality order will be reviewed at the General Council Meeting in December 2023.

DISCUSSION

The Open Space Framework was endorsed in 2020 (GC200623R18) and consists of the Open Space Policy, Open Space Plan, Open Space Methodology and the Open Space Service Levels.

The Open Space Plan details recommended works and projects to 2029/30 to ensure that the City of Marion plans, manages and develops a variety of open space to improve sustainable environmental outcomes and community health. The current plan can be viewed in Attachment 1.

This Plan is reviewed annually to ensure the recommended works and projects align with other City of Marion strategies, grants and other funding and respond to strong community sentiment.

Several changes are recommended for the 2023/24 Plan that would come into effect from 1 July 2023. The table below outlines these recommended changes.

| Reserve | Current Timing | Proposed Timing | Notes |
|---|-------------------------------------|---------------------------------------|--|
| Cove Oval playground upgrade | Design 2023/24 Construct 2024/25 | Design 2028/29 Construct 2029/30 | Delay to coincide with the precinct upgrade |
| Elizabeth Ryan Reserve and playground upgrade | Design 2028/29 Construct 2029/30 | Design 2023/24 Construct 2024/25 | Additional land adjoining the reserve will allow the expansion of the playground |
| Graham Watts Reserve playground upgrade | Design 2023/24 Construct 2024/25 | No change, but monitor DIT decisions | Design to consider DIT funding and site concept plan involving Cosgrove Hall |
| Graham Watts Reserve public toilet | Construct 2024/25 | To be reviewed in the mid-life review | Consider in line with the Cosgrove Hall upgrade. |
| Glenthorne National Park | n/a | 2023/24 | Changing Places toilet at the nature playground. |

Cove Oval Playground Upgrade

The Cove Oval playground was built in 2006 and has limited equipment. The Open Space Plan recommended that this playground be renewed as a neighbourhood level playground in 2024/25. The Cove Netball and Lower Oval project is currently in the tender evaluation stage. Discussions have taken place around the wider precinct approach for the site; however, no funding currently exists.

A recent audit has confirmed that, although the current play equipment provides little value, it can be continued to be monitored and maintained until it is renewed. Therefore, to ensure that the site is developed holistically and the playground is integrated into the overall design, it is recommended that the playground upgrade be retimed. A placeholder for 2029/30 is suggested until the mid-life review of the Plan is considered in 2024.

Elizabeth Ryan Reserve Playground Upgrade

The City of Marion has recently entered into an agreement with the SA Housing Authority to purchase the land adjacent to Elizabeth Ryan Reserve. The lot at 16 Herbert Street will double the size of the Elizabeth Ryan Reserve, allowing a more significant playground upgrade in an area where open space provision is poor.

A grant has been secured from Department of Transport and Infrastructure (DTI) to provide 50% of the purchase price of the land. The grant amount has been provided on a notional cost to purchase the land. Should the land purchase cost be lower than the grant funding provided, there may be an opportunity to write to the Minister requesting that any remaining funds be reallocated for the upgrade of the playground.

The grant conditions require that construction activities take place on the land within 12 months. This condition can be satisfied with community consultation and design during 2023/24 and construction in 2024/25.

While Elizabeth Ryan reserve was built in 2007 and is still safe to use, the small size of the land limits play value in an area with poor open space provision. The purchase of the land next door will allow a more significant play area with landscaping and open space. The play provision will remain at a local service level.

The site currently has an irrigation score of 9 and there is no irrigation on the site. It is recommended that the irrigation score be lifted to 13 and that irrigation be included as part of the upgrade.

| | Natural Amenity 1-3 | Developed Amenity 1-3 | Community Usage 1-3 | Public Value 1-5 | Irrigated Turf Function 1-3 | Total |
|------------------------------|---------------------------|-----------------------------|---------------------------|------------------------|--------------------------------------|-----------|
| Current Irrigation Score | 1 | 2 | 2 | 2 | 2 | 9 |
| Proposed Irrigation Score | 2 | 3 | 3 | 3 | 2 | 13 |

The grant application proposed a local level playground upgrade to the reserve. Works will also include demolition of the existing playground and fence, land remediation, turf, landscaping, irrigation, and any fencing needs around the reserve.

Graham Watts Reserve Playground Upgrade

The Graham Watts Playground in Clovelly Park is part of a larger precinct including Cosgrove Hall. The reserve is located along the North South Corridor extension and may be eligible for funding through the Department for Infrastructure and Transport (DIT). The City Activation Senior Advisor is providing clear stakeholder linkages and communications into DIT and across Council.

The upgrade of Cosgrove Hall is a priority within the City of Marion Building Asset Strategy (CoMBAS) which will be considered when planning the reserve upgrade.

The playground and open space upgrade at Graham Watts Reserve envisages a local level playground, upgraded irrigation, drink fountain and fencing replacement or removal. A public toilet is

separately funded. It is recommended that the design of the reserve upgrade remain as per its current timing to allow DIT funding to be explored.

Graham Watts Reserve Public Toilet

The playground upgrade at Graham Watts Reserve includes budget for a public toilet. It is recommended that this be retimed to coincide with the upgrade to Cosgrove Hall. There may be opportunity within the upgrade to include a public toilet as part of the hall infrastructure that is available from outside the building, rather than place a separate unit on site. The budget could be used to facilitate this or if this is not viable can still be used for a standalone toilet.

Changing Places Toilet at Glenthorne National Park

A Changing Places toilet provides sanitary accommodation for people with multiple and complex disabilities who have one or two assistants with them. It typically includes a height adjustable, adult-sized changing bench and a ceiling track hoist.

The Department for Environment and Water (DEW) has advised Council staff that the Glenthorne National Park would benefit from a Changing Places facility to ensure parks are fully accessible and provide an opportunity to reach the widest possible audience. This toilet would be in addition to the existing toilet amenities.

This is a new proposal from DEW which is in addition to the existing project scope and budget.

DEW and Council can jointly apply for Federal funding from the Department of Social Services to provide a third of the cost of a Changing Places toilet. DEW has confirmed that it will fund a third of the cost, should the grant be successful. DEW is now seeking a further partnership with Council to fund the remaining third.

Final costs are awaited from DEW but are estimated at \$80,000.

Warriparinga Wetlands Open Space Upgrade

Although this is a project scheduled for 2024/25, this work was completed as part of the recent Coach House Upgrade grant funded by the Local Government Infrastructure Partnership Program (LGIPP). Budget against this project can now offset the increased cost of the Elizabeth Ryan playground.

Minor Change to Open Space Policy

The Open Space Policy was last reviewed in August 2022. Since then, Members have discussed that the following wording (or similar) should be added to the Open Space Policy:

Council Members can propose changes to the Open Space Plan via a Motion with Notice. Staff can propose changes to the Open Space Plan via a report to General Council.

This wording will be formalised in the Open Space Policy through the mid-life review in 2024.

Next steps

A mid-life review of the Open Space Plan was endorsed by Council to take place in 2024. This will provide an opportunity to review the plan for the next 5 years and extend the plan. A report will be provided in early 2024 to discuss this further.

ATTACHMENTS

1. Open Space Plan August 22 - Community [**10.2.1** - 30 pages]



Open Space Plan 2018 - 2029

Updated August 2022



OPEN SPACE PLAN

In the future, areas of the City of Marion will subject to increasing housing densities, specifically along Marion Road and around Tonsley. Council will need to proactively respond to higher density urban development in these areas and influence the appropriate provision and quality of open space and lifestyle opportunities.

It is important to not only have a good provision of open space but also consider the quality of the city's reserves to provide flexible open space that compensates for the lack of private open space.

Access to local parks that provide opportunities for play, recreational fitness activities and non-organised sport will be key design elements to create liveable communities.

Consideration will need to be given to the population and the character of the surrounding area when planning for open space developments. A 'needs based' assessment that considers the socio-demographic composition of the population will assist with options for developments.

The Open Space Plan has nine focus areas to renew, develop and improve open space within the City of Marion. The following objectives are proposed against each focus area.

Open Space is any piece of City of Marion owned land that is accessible to the public and is not a building, that provides opportunity for recreation and / or conservation.

Open Space can include:

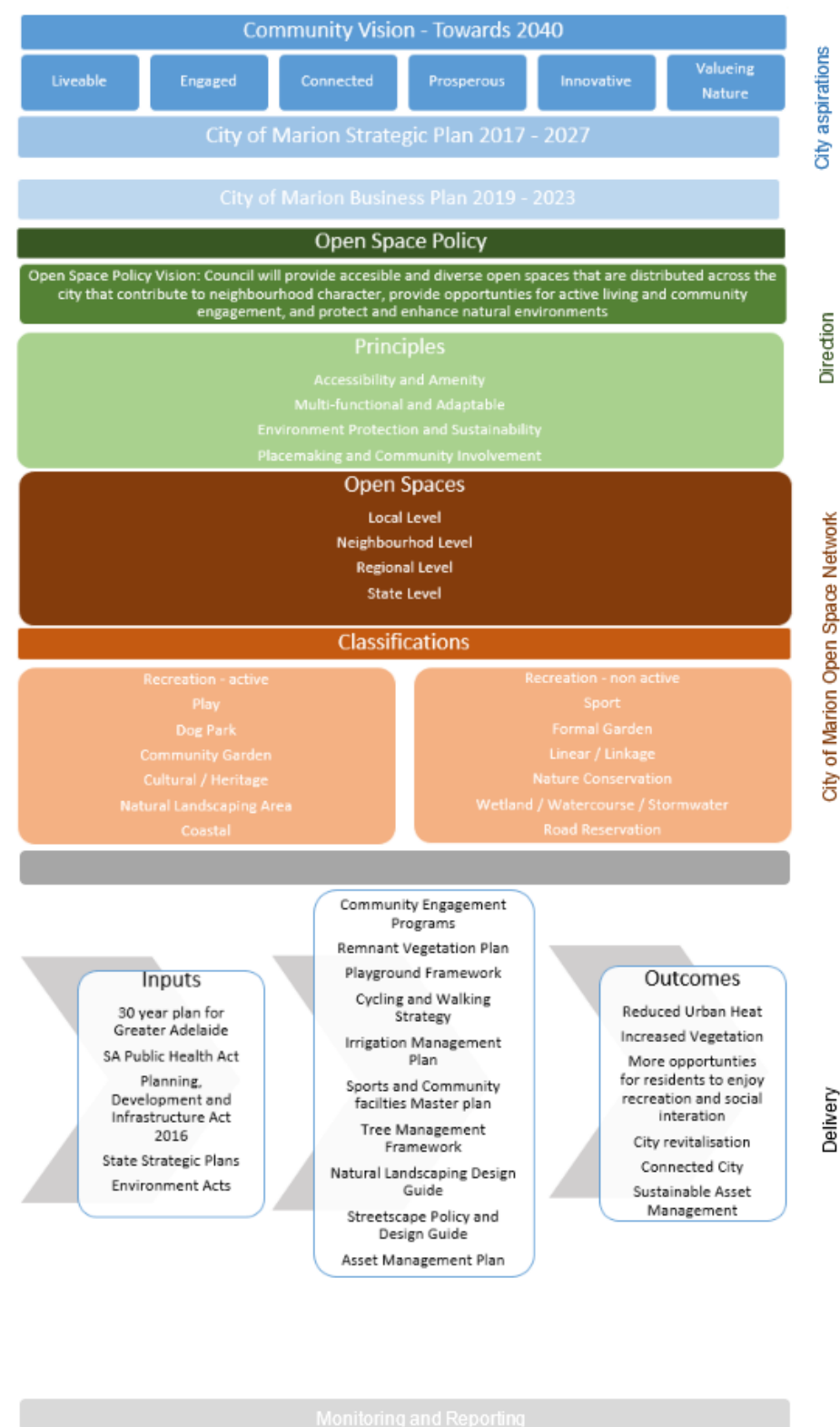
- Green space, including reserves and community gardens
- Playgrounds and Youth Recreation spaces
- Public plazas
- Community Courts

For the purpose of this plan, Open Space is not a verge or roundabout, unless specifically mentioned.

| Focus Area | Objective |
|--|---|
| Low Open space areas | Improve the provision of open space in the areas with low provision across the City. |
| Environmental needs (people and nature) | Strengthen biodiversity, ecosystems and natural settings for our residents and the environment. |
| Open space activities | Create a vibrant city through the development, irrigation and renewal of open space to encourage active and healthy lifestyles and connect communities. |
| Partnership Projects | Develop partnerships to support the delivery of open spaces to maximise community outcomes. |
| Linkages and access to open space | Improve connections and access to open space |
| Promotion of Open Space | Improve community awareness of open space through effective marketing. Improve community awareness in open space through informative signage |
| Innovative use of open space | Create and enhance open spaces with the development of innovative treatments and activities to encourage healthy lifestyles |
| Integration with other open space related programs | Ensure a holistic and integrated approach to open space developments through considering all of Councils open space related programs and smart cities programs. |
| Asset Management | Improve asset management through the provision of planning and maintenance programs |

A comprehensive review of all of City of Marion's open space connected these focus areas to the City of Marion vision, strategic and business plans to identify open space projects.

The Open Space Policy (2018) underpins the Open Space Plan, aligning a hierarchy and classification to each project.



CONSIDERATIONS

The City of Marion is focussed on achieving an equitable spread of appealing and functional open space across the city. Consideration has been given to achieving equitable distribution of facilities across the city such as basketball courts, fitness nodes, BBQ's and other recreational sport facilities.

Analysis considers current and future needs of the community and where there is open space to meet these considerations, or what is required for this to occur.

Specific consideration has been given to the following when developing the Open Space Plan:

QUALITY OF OPEN SPACE

- 1. Council will create accessible open spaces that provide quality opportunities for residents.
- 2. Council will support the development of quality open space that corresponds to the hierarchy and classifications set out in the Open Space Policy
- 3. Maintenance of open space will reflect the quality determined by the open space and playground policies.
- 4. Open Space design will consider residents need to value and interact with nature.

OPEN SPACE ENGAGEMENT METHODOLOGY

- 1. A methodology framework will be created
- 2. Residents will be invited to be involved with open space projects that have a value of \$50,000 or more
- 3. Community assistance to support design of open space will be supported in line with the methodology frameworks for open space and playgrounds
- 4. Where opportunity exists, Council will encourage local groups and schools to adopt open spaces to assist with care of trees and landscapes to create a sense of community ownership

INFRASTRUCTURE

- 1. Toilets will be considered in Regional Open Spaces and Playgrounds and according to the toilet provision statement. See Appendix A.
- 2. Car parking should be considered at Regional Open Spaces and Playgrounds.
- 3. Exercise equipment will be considered where there is a gap in provision and suitable open space exists.
- 4. WSUD opportunities will be explored throughout all open space design.
- 5. Youth facilities such as skate parks will be considered after internal and external consultation.
- 6. In principle, the City of Marion will provide a seat and / or drink fountain at all accessible open space. These items will be considered on a case by case basis and based on classifications and hierarchy.

EQUITY OF OPEN SPACE

- 1. Respond to community needs such as age or disadvantage when planning open space

NATURE PLAY

- 1. The City of Marion places a high value on nature play and will develop the open space plan to ensure that nature play opportunities are explored.

CULTURAL AND HERITAGE VALUES

- 1. Council will consider appropriate locations to reflect Cultural and Heritage values through infrastructure, interpretive signage or design.
- 2. Council will liaise with Cultural and Heritage groups to develop ideas within Open Space on a case by case basis.

SAFETY

- 1. Council will provide a range of recreation opportunities across the city, including fenced play areas for young children. Fencing will be provided if a safety need exists or where there is a lack of provision of a fenced play area.
- 2. Where appropriate, open spaces will be designed to allow for passive surveillance and other CEPTD principles.
- 3. Council will support community and internal programs that maximise use of open space.
- 4. Community involvement will be encouraged to maintain a sense of ownership.



Crown Street Reserve

CONSIDERATIONS

MANAGEMENT

- 1. Council will focus management resources according to the open space hierarchy.
- 2. Open spaces will be monitored to ensure they are fit for purpose.
- 3. Resources to maintain open space will be planned in the long term and monitored yearly.
- 4. Council will work with other authorities, such as DPTI, to ensure maintenance in open space is maintained to a quality level.
- 5. Open space will be designed with internal consultation to ensure tree and plant species are sustainable and appropriate.

OPEN SPACE ACTIVITIES

- 1. Activities provided in open space will cater for sport, recreational sport, leisure and play opportunities where appropriate.
- 2. Where appropriate recreational sport infrastructure such as sport goals will be considered.
- 3. Community courts, providing for tennis, basketball and netball will be strategically upgraded and constructed, responding to gaps in provision.

CHANGES TO OPEN SPACE

- 1. Changes to open space hierarchy, functionality, and decisions about optimisation will be considered based on the following
 - a. Open Space provision in the surrounding area
 - b. Provision of particular activities in the area
 - c. Appropriateness of the open space for development (ie small)
 - d. Community demand
 - e. Urban heat and tree canopy cover in the area
- 2. Council will consult with local communities prior to changing the use or functionality of open space, according to the Open Space Methodology.

SIGNAGE

- 1. All playgrounds and regional open spaces will have naming signage which incorporates regulation needs.
- 2. Signage should be consolidated in open space to minimise visual clutter.
- 3. Interpretation of historical, cultural and environmental values can create interest within open space and will be considered in the design
- 4. Directional signage in linear open spaces should be considered.

LIGHTING

- 1. Security Lighting will be considered in open space where:
 - a. The open space is used as a pedestrian link to a community facility, public transport or commercial hub after hours.
 - b. There are no other effective measures to improve safety
 - c. Where there is strong community demand and considering a,b
- 2. Lighting which promotes facility use at night will be considered only in open space that is associated with major youth facilities such as skate parks, dog parks or that have major sporting facilities.
- 3. Open Space lighting should be consistent throughout the city and ensure maximum resilience to vandalism.

SUSTAINABILITY

- 1. Design principles for open space will consider environmentally sustainable principles and City of Marion policies and programs relating to the environment.
- 2. WSUD will be considered in open space design
- 3. The Tree management Framework will be considered in open space design
- 4. The Remnant Native Vegetation Plan will be considered in open space design



Oaklands Estate Reserve Stage 2

CONSIDERATIONS

IRRIGATION

- 1. Where suitable open space will be designed using the natural landscapes design and maintenance guidelines
- 2. Where irrigation is considered the irrigation guidelines should be applied

SHADE

- 1. Tree planting for shade will be considered at all open space developments.
- 2. Council will consider artificial shade in playgrounds at a neighbourhood level and above.
- 3. Shade in open space will be considered according to the open space service levels.

DOG FRIENDLY AREAS

- 1. The management of dogs in open space will be guided by Council’s Dog exercise off leash and on leash areas.
- 2. In addition to dog parks, Council will provide dog friendly open spaces with infrastructure such as dog bowls, seating and trails that promote dog walking as shown in Appendix B.
- 3. Dog park provision that is formal off lead, fenced dog areas will be planned by Council with extensive community consultation.
- 4. Dog regulations will be clearly displayed at open space with playgrounds and other recreational infrastructure.

ADDITIONAL OPEN SPACE PROVISION

- 1. Where there is low open space provision in the City of Marion, Council may seek to obtain new open space.
- 2. Council may work in partnership with schools and other community groups to provide greater open space opportunities.
- 3. Council will work with new developments to provide the most suitable open space provision for that area.

ACCESS


- 1. Where access to open space is difficult, the open space plan will develop suitable access to open space.
- 2. The cycling and walking strategy will be considered when planning and developing open space to ensure access to open space along the network.

WALKING AND CYCLING GUIDELINES

- 1. Development in open space will prioritise the action plan for implementing walking and cycling improvements in the City Of Marion (Appendix C)

SMART TECHNOLOGY AND DATA

- 1. The inclusion of smart technology & infrastructure will be considered in open space development to assist with achieving our ‘Smart Places’ pillar within the City of Marion Smart Strategic Plan.
- 2. Smart Places harness data, technology and infrastructure to support our community to flourish through improved service delivery and help to achieve our strategic community vision themes.



Hazelmere Road Reserve

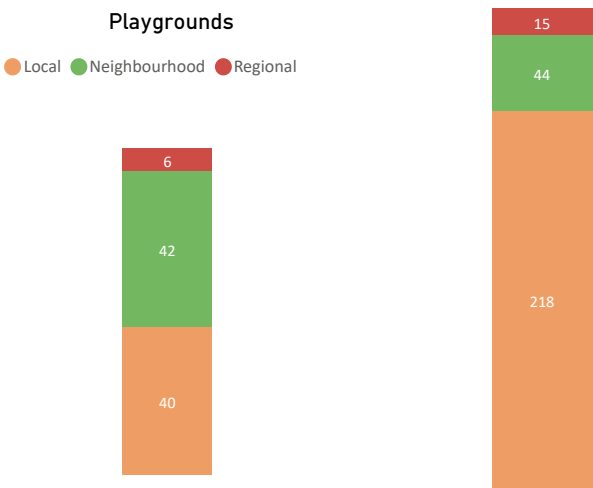
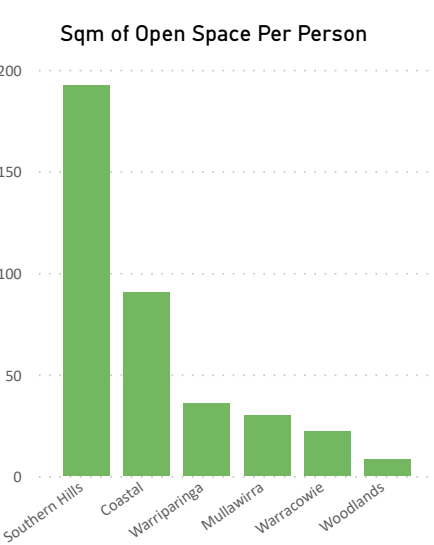
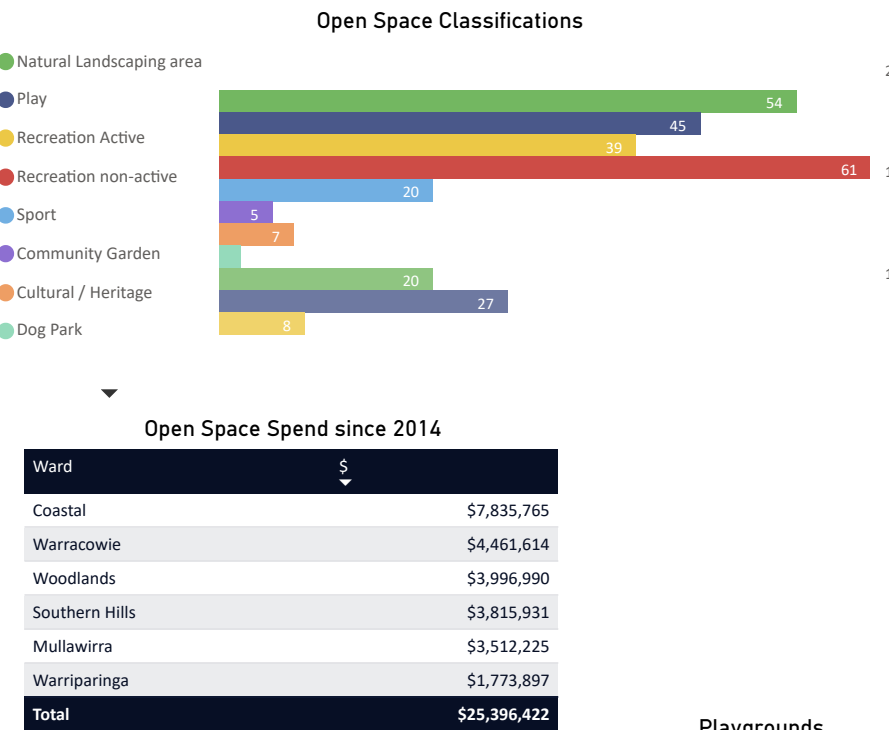
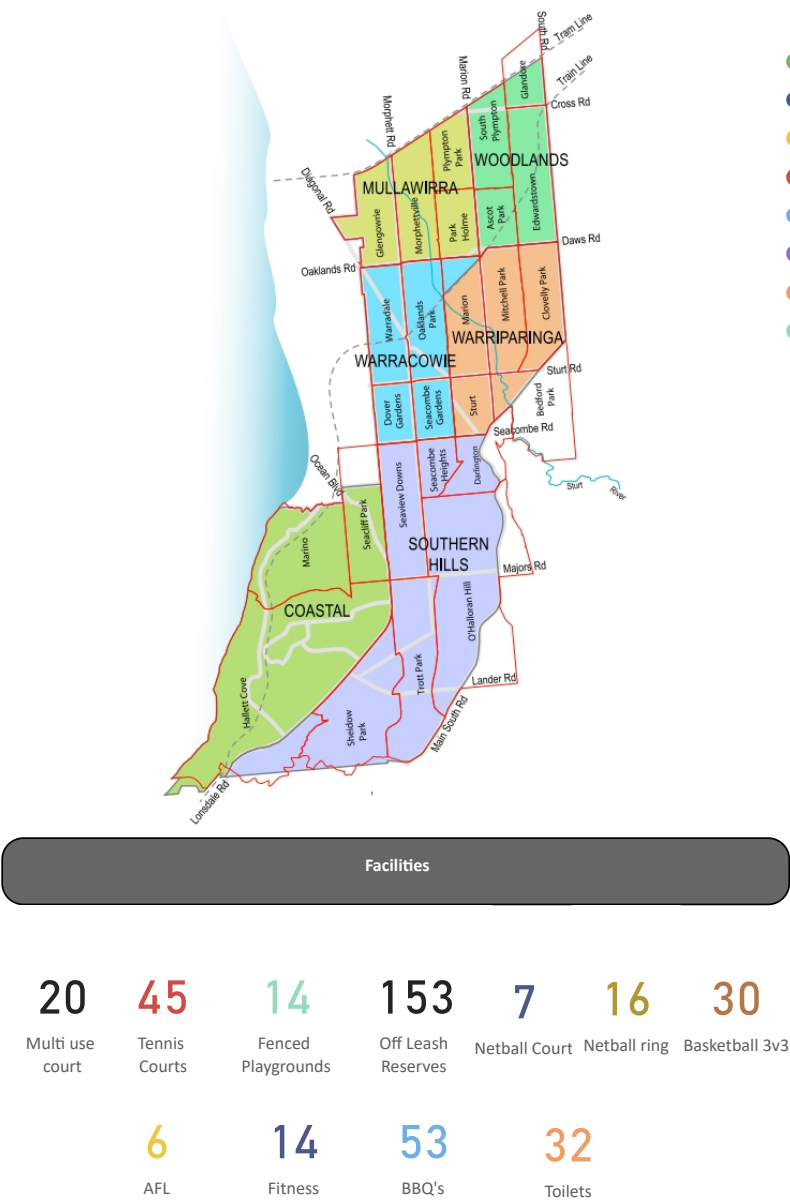
OPEN SPACE PROGRAM

PLANNING

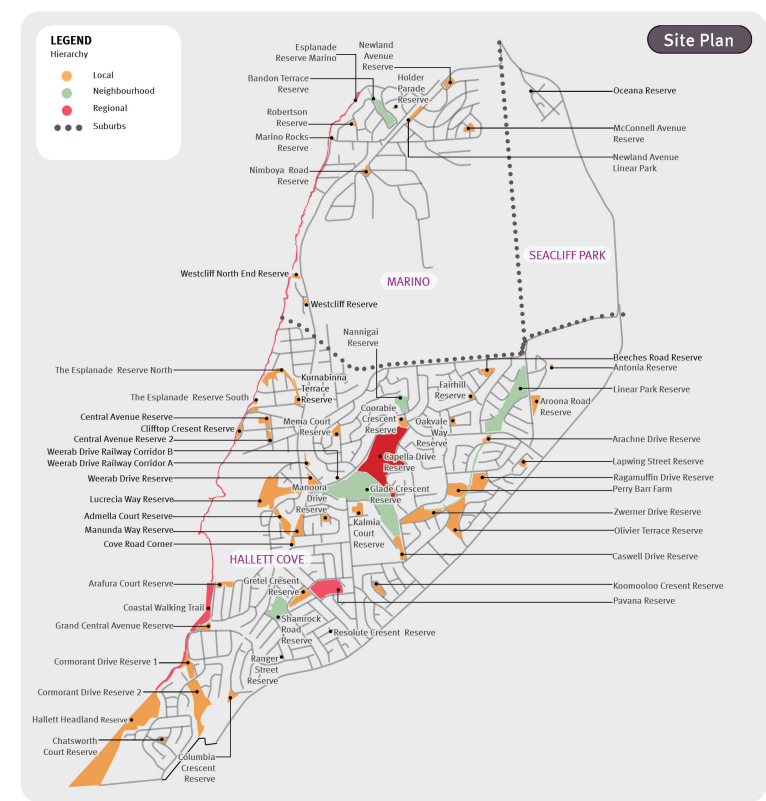
The Open Space Plan provides an eight year plan of works to ensure that the City of Marion plans, manages and develops a variety of open space to improve sustainable environmental outcomes and our community’s individual and collective health and wellbeing.

The Open Space Plan is prioritised to coincide with the endorsed Playground program and other open space works. Where a playground is being designed and constructed, the open space surrounding the playground has been timed to complement that development.

The Open Space Plan is divided into Wards and is attached.



CITY OF MARION

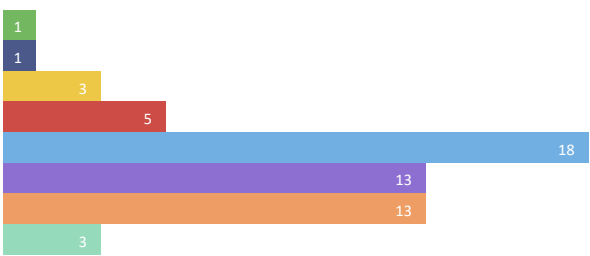


Facilities



- Community Garden
- Cultural / Heritage
- Linear / Linkage
- Natural Landscaping area
- Nature Conservation
- Play
- Recreation non-active
- Sport

Open Space Classifications

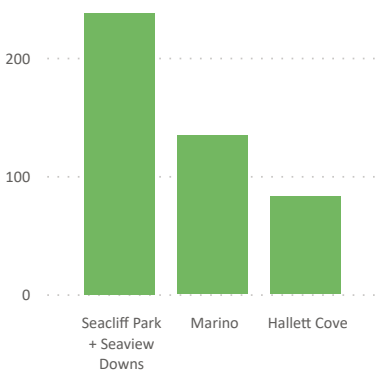


Open Space Spend since 2014

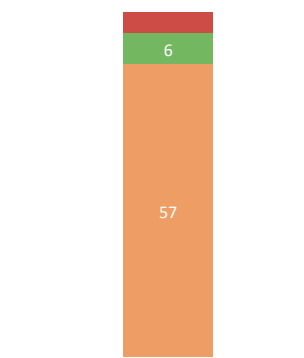
| Coastal - Open Space Spend since 2014 | Activity | Year | \$ |
|---------------------------------------|---|------|-------------|
| Bandon Terrace Reserve | Playground and Open Space upgrade | 2019 | \$355,500 |
| Capella Reserve | Oval lighting / soccer nets | | \$107,000 |
| Capella Reserve | Playground and Skate Park | 2022 | \$3,000,000 |
| Central Avenue Reserve | Playground and Open Space upgrade | 2020 | \$280,500 |
| Cove Road | Bicycle repair station | 2020 | \$3,200 |
| Glade Crescent Reserve | Tree planting | 2018 | \$11,500 |
| Heron Way Reserve | Foreshore Upgrade | 2018 | \$2,947,518 |
| Linear Park Reserve | Playground Upgrade / Shade Sail / Tree Planting | 2018 | \$150,000 |
| McConnell Avenue Reserve | Community Court and Open Space upgrade | 2021 | \$217,189 |
| Nannigal Drive Reserve | Court cleaning / fence repair | | \$5,000 |
| Nimboya Road Reserve | Pump Track and drink fountain | 2022 | \$60,000 |
| Oakvale Way Reserve | Playground and Open Space upgrade | 2020 | \$105,250 |
| Pavana Reserve | Shade Sail / Tree Planting | 2018 | \$54,608 |
| Shamrock Road Reserve | Playground Upgrade / Shade Sail / Toilet / Courts | 2019 | \$533,500 |
| Westcliff Reserve | bench Seat | 2022 | \$5,000 |

COASTAL WARD

Sqm of open space per person




- Local
- Neighbourhood
- Regional



Playgrounds

- Local
- Neighbourhood
- Regional



Coastal - Open Space Works

| Reserve Name | Suburb | Hierarchy | Primary Classification | Recommended works and projects | Upgrade Service Level | Year |
|--|--------------|---------------|--------------------------|--|--|-------|
| Admella Ct Reserve | HALLETT COVE | Local | Nature Conservation | Add pathway through to Lucretia Way Reserve and the Conservation Park | Linear / Linkage | 28/29 |
| Arachne Drive Reserve | HALLETT COVE | Local | Recreation - non active | The trail through Linear Park(s) needs an identity. | Linear / Linkage | 26/27 |
| Aroona Road Reserve | HALLETT COVE | Local | Natural Landscaping area | The trail through Linear Park(s) needs an identity. | Linear / Linkage | |
| Bandon Terrace Reserve | MARINO | Neighbourhood | Play | Upgrade cricket and basketball, add sports goals and fitness equipment. Priority site for Marino. | Sport | 19/20 |
| | | | | | Natural Landscaping area - northern portion. | 26/27 |
| Beeches Road Reserve | HALLETT COVE | Local | Recreation - non-active | Dog Friendly reserve and natural landscaping. Fencing | Dog Park | 28/29 |
| Capella Drive Reserve | HALLETT COVE | Regional | Recreation - active | Neighbourhood playground and skate park | Play | 21/22 |
| | | | | | Irrigation | 21/22 |
| | | | | Dog friendly facilities | Dog Park | 23/24 |
| Central Avenue Reserve | HALLETT COVE | Local | Play | Drink fountain | Recreation - active | 19/20 |
| Central Avenue Reserve 2 | HALLETT COVE | Local | Recreation - active | Natural Landscaping (Reserve 2), seating. | Recreation - non active. | 19/20 |
| | | | | Community consultation for a multi use court or pump track. Fencing , Car Park | Sport | 28/29 |
| Chatsworth Court Reserve | HALLETT COVE | Local | Play | Drink fountain | Recreation - active | 24/25 |
| Coastal Walking Trail | | Regional | Walking / Linkage | Public Toilet - Fryer Street Reserve | Recreation - active (public toilet) | 22/23 |
| Cove Road (Hallett Cove Railway Station) | HALLETT COVE | Local | | Request for a bike repair station | Regional Trail | 20/21 |
| Coorabie Crescent Reserve (see Capella) | HALLETT COVE | Local | Recreation - non-active | to be considered seperately with a precinct plan | | |
| Cormorant Drive Reserve 1 | HALLETT COVE | Local | Play | Remove playground and upgrade site with nature play elements. | Play | 22/23 |
| Cormorant Drive Reserve 2 | HALLETT COVE | Local | Nature conservation | Fencing Emergency Access and Pathway | | |
| Fryer Street Reserve | HALLETT COVE | Local | Coastal | Seating, landscaping, cultural elements, BBQ. | Recreation - non active. | 22/23 |
| Gretel Cresent Reserve | HALLETT COVE | Local | Natural Landscaping area | Trail through Pavana to Shamrock - Cycling and Walking Strategy | Linear / Linkage | 26/27 |
| Heron Way Reserve | HALLETT COVE | Regional | Recreation - active | | Irrigation | 20/21 |
| Kalmia Court Reserve | HALLETT COVE | Local | Nature Conservation | Natural landscaping | Recreation - non active. | 26/27 |
| Koomooloo Cresent Reserve | HALLETT COVE | Local | Play | Drink Fountain | Recreation - active | 24/25 |
| | | | | | Irrigation | 24/25 |
| Kurnabinna Tce Reserve | HALLETT COVE | Local | Recreation - non active | Pathway from Peera to Kurnabinna - goat track exists | Linear / Linkage | 26/27 |
| Lapwing Street Reserve | HALLETT COVE | Local | Play | Pathways and planting for shade. | Recreation - non active | 22/23 |
| | | | | Local Playground | Play | 22/23 |
| | | | | | Irrigation | 22/23 |
| Linear Park Reserve | HALLETT COVE | Local | Linear / Linkage | The trail through Linear Park(s) needs an identity. | Linear / Linkage Local Trail | 24/25 |
| Linear Park Reserve | HALLETT COVE | Local | Linear / Linkage | Tunnel under Barramundi Road to be made nice - art? Lighting Drink fountain at playground. | Recreation - active (Fit-ness) | 24/25 |
| Linear Park Reserve | HALLETT COVE | Neighbourhood | Play | Opportunity for fitness trail along the pathway. | | |
| Lucretia Way Reserve | HALLETT COVE | Local | Nature Conservation | Bench and Dog Bowl near Lucretia Way. Continue path around water to the conservation park. Bench seat other side of bridge looking over water. Fencing | Linear / Linkage | 26/27 |

 Complete

COASTAL WARD
OPEN SPACE PROGRAM



Coastal - Open Space Works

| Reserve Name | Suburb | Hierarchy | Primary Classification | Recommended works and projects | Upgrade Service Level | Year |
|-------------------------------|---------------|---------------|-------------------------|---|---|-------|
| Manoora Drive Reserve | HALLETT COVE | Local | Play | Drink fountain. Irrigation. Fencing | Recreation - active (Drink fountain) Fencing | 25/26 |
| | | | | Local Playground | Play | 25/26 |
| | | | | | Irrigation | 20/21 |
| Manunda Way Reserve | HALLETT COVE | Local | Nature Conservation | Formalise trail to train station - goat track already exists. Fencing | Linear / Linkage | 28/29 |
| McConnell Avenue Reserve West | MARINO | Local | Recreation - active | Upgrade courts to provide 1 multi use court. Add drink fountain, shelter, and landscape. Upgrade irrigation. | Sport (tennis courts) | 21/22 |
| | | | | Car Park and Fencing | | 22/23 |
| | | | | | Irrigation | 21/22 |
| Mema Court Reserve | HALLETT COVE | Local | Play | Drink fountain and election commitments. | Recreation - active | 23/24 |
| | | | | | Irrigation | 21/22 |
| Nannigai Drive Reserve | HALLETT COVE | Neighbourhood | Recreation - active | Neighbourhood playground | Play | 20/21 |
| Newland Ave Linear Park | MARINO | Local | Recreation - non active | Seat to be replaced. Biodiversity zone. | Recreation - non active. | 27/28 |
| Nimboya Road Reserve | MARINO | Local | Play | Drink fountain. Add a scooter track to reserve | Recreation - active | 21/22 |
| Oakvale Way Reserve | HALLETT COVE | Local | Play | Drink fountain | Recreation - active (drink fountain) | 20/21 |
| | | | | Local Playground | Play | 20/21 |
| Oceana Reserve | SEACLIFF PARK | Local | Recreation - non active | part of Golf Club | | |
| Olivier Terrace Reserve | HALLETT COVE | Local | Play | Drink fountain. | Recreation - active | 25/26 |
| Pavana Reserve | HALLETT COVE | Regional | Recreation - active | Replace goal post. Apply natural landscaping guidelines. Upgrade basketball and add netball ring when playground is upgraded. | Sport Natural Landscaping area | 24/25 |
| | | | | | Irrigation | 24/25 |
| Perry Barr Farm | HALLETT COVE | Local | Recreation - non active | Work with placemakers to see how we can make this site a destination. Partnership potential with Lions Club and Scouts. Addition of an app for a guided tour of the site. | Cultural / Heritage | 26/27 |
| Ragamuffin Drive Reserve | HALLETT COVE | Local | Nature Conservation | The trail through Linear Park(s) needs an identity. | | |
| Robertson Place Reserve | MARINO | Local | Recreation - non active | Formalise trail to coastal walking trail | Linear / Linkage | 26/27 |
| Shamrock Road Reserve | HALLETT COVE | Neighbourhood | Sport | Pathways connecting playground / tennis and toilet required. Natural landscaping across site. | Recreation - active | 19/20 |
| Weerab Drive Railway Corridor | HALLETT COVE | Local | Nature Conservation | Formalise trail to coast to vines trail | Linear / Linkage | 28/29 |
| Weerab Drive Railway Corridor | HALLETT COVE | Local | Nature conservation | | | |
| Weerab Drive Reserve | HALLETT COVE | Local | Nature Conservation | | | |
| Westcliff Reserve | MARINO | Local | Recreation - non-active | Add a bench seat | Recreation - non active. | 21/22 |
| Zwerner Drive Reserve | HALLETT COVE | Local | Recreation - active | The trail through Linear Park(s) needs an identity. Coast to Vines bike repiar station? | | |
| | | | | | | |

 Complete

COASTAL WARD
OPEN SPACE PROGRAM

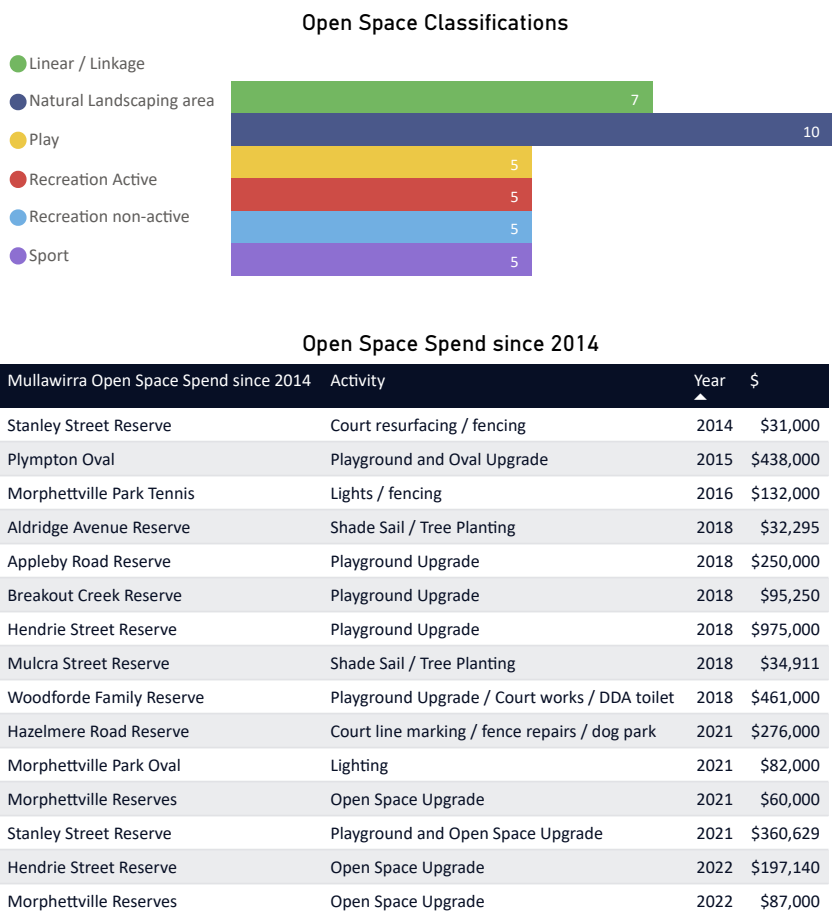
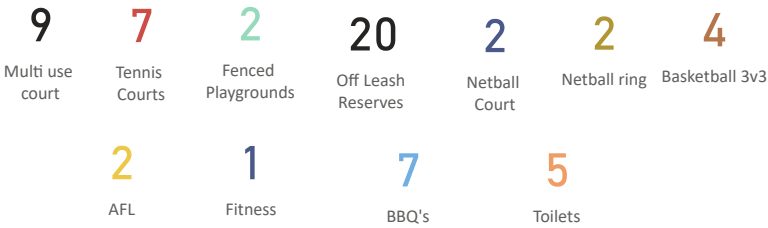


Coastal - Continue to maintain

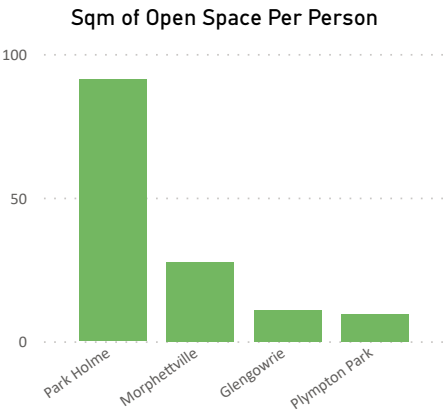
| Reserve Name | Suburb | Hierarchy | Primary Classification |
|----------------------------------|--------------|---------------|---------------------------|
| Antonia Circuit Reserve | Hallett Cove | Local | Natural Landscaping area |
| Arafura Court Reserve | Hallett Cove | Local | Nature Conservation |
| Caswell Drive Reserve (Glade) | Hallett Cove | Local | Play |
| Clifftop Cresent Reserve | Hallett Cove | Local | Nature Conservation |
| Coast park | | State | Recreation - active |
| Columbia Cresent Reserve | Hallett Cove | Local | Play |
| Cove Rd / Railway corner | Hallett Cove | Local | Natural Landscaping area |
| Esplanade Reserve Marino | Marino | Local | Nature Conservation |
| Fairhill Reserve | Hallett Cove | Local | Recreation - non-active |
| Glade Crescent Reserve | Hallett Cove | Neighbourhood | Nature Conservation |
| Grand Central Avenue Reserve | Hallett Cove | Local | Cultural / heritage |
| Hallett Cove Conservation Park | Hallett Cove | State | Recreation - active |
| Hallett Headland Reserve | Hallett Cove | Local | Nature conservation |
| Hallett Headland Reserve (small) | Hallett Cove | Local | Nature Conservation |
| Holder Parade Reserve | Marino | Local | Natural Landscaping area |
| Marino Conservation Park | Marino | State | Recreation - active |
| Marino Rocks Reserve | Marino | Local | Nature conservation |
| Newland Avenue Reserve | Marino | Local | Community Garden |
| Resolute Cresent Reserve | Hallett Cove | Local | Recreation - non - active |
| Robertson Place Reserve | Marino | Local | Coastal |
| The Esplanade Reserve North | Hallett Cove | Local | Coastal |
| The Esplanade Reserve South | Hallett Cove | Local | Nature Conservation |
| Westcliff North End Reserve | Hallett Cove | Local | Coastal |



Facilities

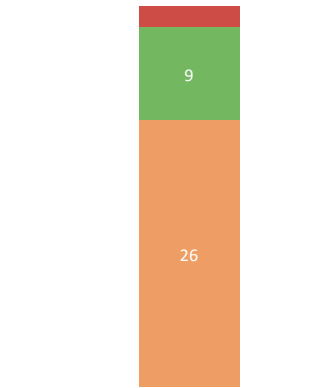


MULLAWIRRA WARD



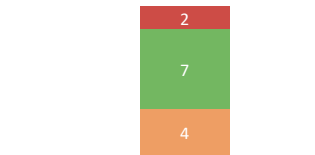
Open Space

Local Neighbourhood Regional



Playgrounds

Local Neighbourhood Regional



Mullawirra - Open Space Works

| Reserve Name | Suburb | Hierarchy | Primary Classification | Recommended Works and Projects | Upgrade Service Level | Year |
|--|---------------|---------------|--------------------------|--|--|-------|
| Aldridge Avenue Reserve | PLYMPTON PARK | Neighbourhood | Recreation - active | Apply natural landscaping across raised mounds. Fix western edge of tennis court as per audit. Election commitments of \$200,000 | Natural Landscaping Sport Irrigation | 23/24 |
| Ascot Park Bowling Club | PARK HOLME | | | | Irrigation | 26/27 |
| Breakout Creek Reserve Central | GLENGOWRIE | Local | Play | Upgrade signage to reflect the character of the path. | Linear / Linkage | 22/23 |
| Breakout Creek Reserve South | GLENGOWRIE | Local | Linear / Linkage | Work with path replacement to add amenities | | |
| Breakout Creek Reserve - Y.M.C.A. Hall | GLENGOWRIE | Local | Linear / Linkage | Fence removal and replacement | | |
| Chittleborough Reserve No 2 | | Local | Recreation - non active | | Irrigation | 26/27 |
| Cowra Crescent Reserve 1 | PARK HOLME | Local | Play | Keep playground as long as it is safe and liaise with residents. | Irrigation | 21/22 |
| Cowra Crescent Reserve 2 | PARK HOLME | Local | Recreation - non active | Do not replace playground but leave fence. | | |
| Denham Avenue Reserve | MORPHETTVILLE | Local | Natural Landscaping area | Apply natural landscape treatment Add a path through reserve / picnic benches? | Natural Landscaping | 20/21 |
| Hazelmere Road Reserve | PARK HOLME | Regional | Recreation - active | | Irrigation | 26/27 |
| Hendrie Street Reserve | PARK HOLME | Local | Play | Large open space to be developed into recreation sport area with multi use goals. Upgrade basketball court and add netball ring. | Sport | 21/22 |
| | | | | | Irrigation | 21/22 |
| Kellett Reserve Land | MORPHETTVILLE | Local | Natural Landscaping area | Apply natural landscaping | Natural Landscaping | 20/21 |
| McKellar Terrace Reserve | MORPHETTVILLE | Neighbourhood | Sport | Replace garden bed with natural landscaping treatment and provide in fill planting to southern end. | Natural Landscaping | 20/21 |
| | | | | Replace Fencing | | 22/23 |
| Mulcra Avenue Reserve | PARK HOLME | Neighbourhood | Recreation - active | Irrigation | Irrigation | 24/25 |
| Na Botto Reserve | MORPHETTVILLE | Local | Recreation - non active | Apply natural landscaping. Opportunity to restore river red gums and keep existing native grasses. | Natural Landscaping | 25/26 |
| Plympton Oval | PLYMPTON PARK | Neighbourhood | Sport | Drink fountain | Recreation - active | 25/26 |
| Stanley Street Reserve | GLENGOWRIE | Neighbourhood | Sport | Formalise pathway through reserve. Upgrade garden beds and fencing southern end . Provide passive recreation are southern side to complete BBQ area. Can courts be opened to public and made multi use? | Linear / Linkage Recreation Active (Shade) | 20/21 |
| | | | | Neighbourhood Playground | Play | 20/21 |
| | | | | | Irrigation | 20/21 |
| Teesdale Crescent Reserve | PLYMPTON PARK | Local | Natural Landscaping area | Dog Friendly Reserve - drink fountain with dog bowl, seat | Dog Park | 25/26 |
| Willoughby Avenue Reserve | GLENGOWRIE | Neighbourhood | Play | Add drinking fountain and dog bowl. Apply natural landscaping and tree planting. May need to remove old playground and landscape area. Car Park upgrade | Recreation - active (drink fountain) Natural Landscaping area Car Park | 24/25 |
| | | | | | Irrigation | 24/25 |

 Complete

MULLAWIRRA
OPEN SPACE PROGRAM

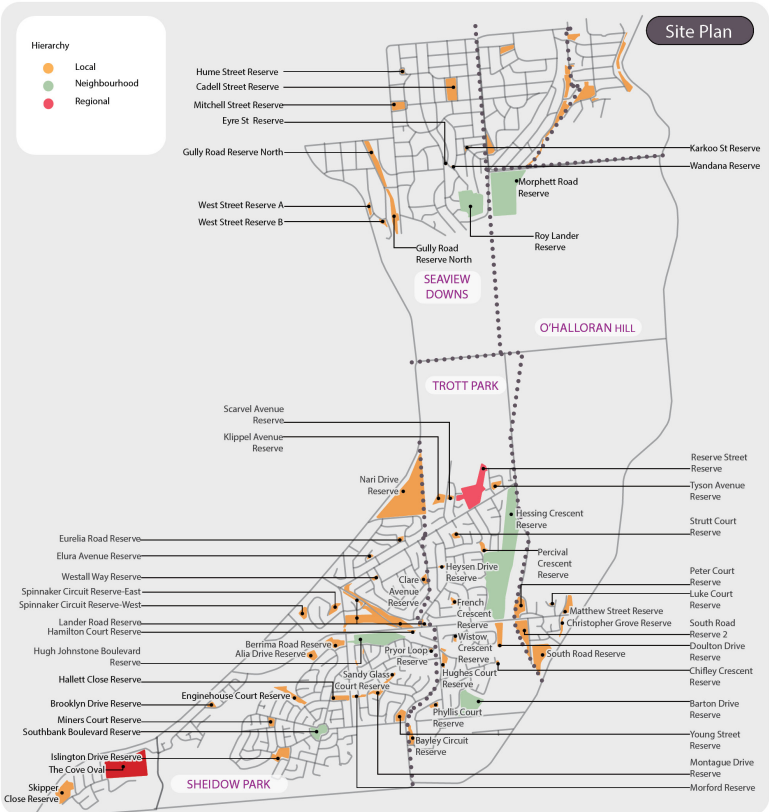


Mullawirra - Continue to maintain

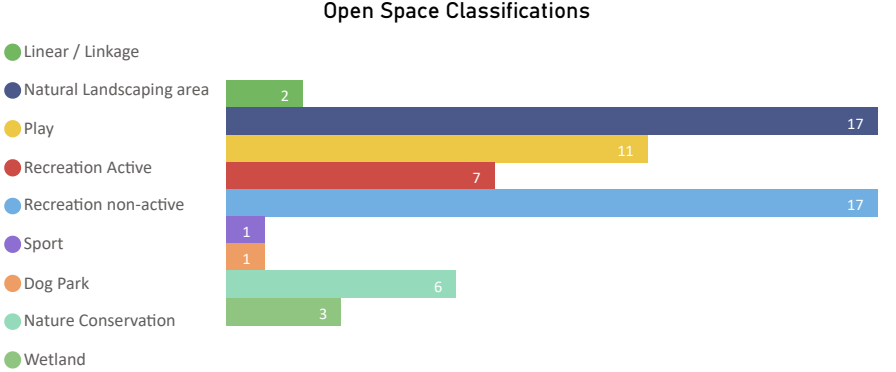
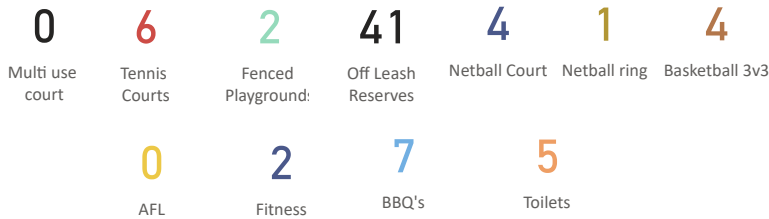
| Reserve Name | Surbub | Hierarchy | Primary Classification |
|---|---------------|---------------|-------------------------------|
| Appleby Road Reserve | MORPHETTVILLE | Neighbourhood | Recreation - active |
| Clifton Avenue Reserve | MORPHETTVILLE | Local | Low Level Natural Environment |
| Elizabeth Ryan Reserve | PLYMPTON PARK | Local | Play |
| Everest Avenue Reserve | MORPHETTVILLE | Local | Linear / Linkage |
| Kellett Reserve Oval | MORPHETTVILLE | Neighbourhood | Sport |
| Mulcra Avenue Reserve | PARK HOLME | Neighbourhood | Recreation - active |
| O'Halloran Terrace Reserve | PARK HOLME | Local | Natural Landscaping area |
| Parsons Grove Reserve | PARK HOLME | Local | Recreation - non active |
| Radstock Street Traffic Island | MORPHETTVILLE | Local | Natural Landscaping area |
| Rosedale Avenue Reserve | MORPHETTVILLE | Local | Linear / Linkage |
| South Park Holme Reserve (Woodforde) | PARK HOLME | Neighbourhood | Sport |
| Stradbroke / Blackler Ave Reserve | PLYMPTON PARK | Local | Natural Landscaping area |
| Stradbroke / Tennyson Ave Traffic Island | PLYMPTON PARK | Local | Natural Landscaping area |
| Stradbroke Ave / Arthur Street Traffic Island | PLYMPTON PARK | Local | Natural Landscaping area |
| Stradbroke Ave/ Ferry Ave Corner Verge | PLYMPTON PARK | Local | Natural Landscaping area |
| Sturt River Linear Park | | Local | Linear / Linkage |
| Sturt River Linear Park | | Local | Linear / Linkage |
| Swimming Pool and Reserve | PARK HOLME | Regional | Recreation - active |

MULLAWIRRA
OPEN SPACE PROGRAM



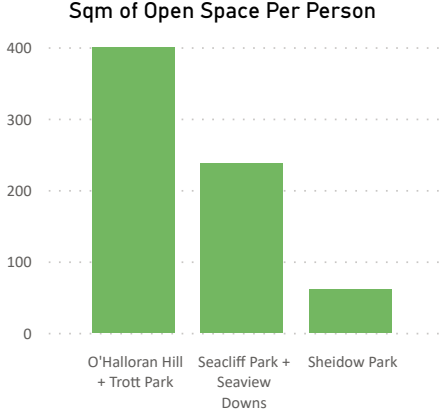


Facilities



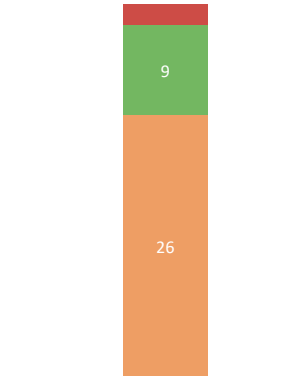
| Open Space Spend since 2014 | | | |
|--|---|------|-------------|
| Southern Hills - Open Space Spend since 2014 | Activity | Year | \$ |
| Hessing Crescent Reserve | Court resurfacing / lights / fencing | | \$245,000 |
| Barton Drive Reserve | Shade Sail / Tree Planting | 2018 | \$36,643 |
| Cadell Street Reserve | Shade Sail / Tree Planting | 2018 | \$39,055 |
| Clare Avenue Reserve | Playground Upgrade | 2018 | \$95,250 |
| Gully Road Reserve | Playground Upgrade and Shade Sail / Toilet | 2018 | \$472,150 |
| Reserve Street Reserve | Dog Park / Shade / Public Toilet | 2018 | \$500,340 |
| Roy Lander | Shade Sail / Tree Planting | 2018 | \$48,870 |
| Southbank Boulevard | Shade Sail / Tree Planting | 2018 | \$26,167 |
| Brooklyn Drive Reserve | Playground and Open Space Upgrade | 2020 | \$133,801 |
| Christopher Grove Reserve | Playground and Open Space Upgrade | 2020 | \$105,250 |
| Hallett Close Reserve | Woodend Way and path furniture and planting | 2020 | \$142,662 |
| Skipper Close Reserve | Playground and Open Space Upgrade | 2020 | \$105,250 |
| Eurelia / Elgagta Reserve | Drink Fountain | 2021 | \$10,000 |
| Westall Way Reserve | Open Space Upgrade | 2021 | \$132,290 |
| Hugh Johnson Blvd Reserve | Playground and Open Space Upgrade | 2022 | \$1,600,000 |
| Wistow Crescent Reserve | Playground and Open Space Upgrade | 2022 | \$123,203 |

SOUTHERN HILLS WARD



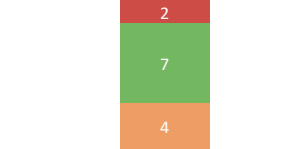
Open Space

Local Neighbourhood Regional



Playgrounds

Local Neighbourhood Regional



Southern Hills - Open Space Works

| Reserve name | Suburb | Hierarchy | Primary Classification | Recommended Works and Projects | Upgrade Service Level | Year |
|-------------------------------------|----------------|---------------|------------------------------------|---|---|-------|
| Barton Drive Reserve | TROTT PARK | Neighbourhood | Recreation - active | Drink fountain | Recreation - active | 21/22 |
| Brooklyn Drive Reserve | HALLETT COVE | Local | Play | | Irrigation | 20/21 |
| | | | | Local Playground | Play | 20/21 |
| Cadell Street Reserve | SEAVIEW DOWNS | Local | Play | Drink fountain with dog bowl, kick about goals. | Sport (Goals) Recreation - active (drink fountain) | 25/26 |
| Chifley Cresent Reserve | TROTT PARK | Local | Recreation - non active | Nature play area, tree planting, entry node to trail. Tree Planting. | Recreation - active | 27/28 |
| Christopher Grove Reserve | OHALLORAN HILL | Local | Play | Drink fountain. | Recreation - active | 20/21 |
| | | | | Local Playground | Play | 20/21 |
| Clare Avenue Reserve | SHEIDOW PARK | Local | Play | Drink fountain | Recreation - active | 27/28 |
| | | | | Cycling and Walking Strategy | Local Trail | 26/27 |
| Doulton Drive Reserve | TROTT PARK | Local | Recreation - non active | To fit in with plans for Hessing. Renew bench seat as High Priority | Recreation - non active | 23/24 |
| Enginehouse Court Reserve | SHEIDOW PARK | Local | Wetland / Watercourse / Stormwater | Work with the cycling and walking strategy to place seats and drink fountain in the reserve. Opportunity to add nature play elements alongside the trail. | Recreation - active | 28/29 |
| | | | | Cycling and Walking Strategy | Local Trail | 28/29 |
| Eurelia Road Reserve/Elgata Reserve | SHEIDOW PARK | Local | Play | Drink fountain. | Recreation - active | 21/22 |
| Gully Road Reserve North | SEACLIFF PARK | Local | Play | There is a clear desire line through the park to the Recreation Park that should be formalised. Cycling and Walking Strategy. Fund My Neighbourhood project asked for fitness equipment across the reserve. Fencing | Regional Trail | 26/27 |
| Gully Road Reserve South | SEACLIFF PARK | Local | Recreation - non active | | Recreation - active (Fitness) (Fencing) | |
| | | | | | Irrigation (North) | |
| Hallett Close Reserve | SHEIDOW PARK | Local | Recreation - non-active | Renew seating and infill garden beds. | Recreation - non active | 20/21 |
| | | | | | Irrigation | 21/22 |
| Hessing Crescent Reserve | TROTT PARK | Neighbourhood | Sport | Apply natural landscaping and upgrade trails as per the Cycling and Walking Strategy. Fencing. | Local Trail Recreation - active (Shade, Fencing). | 23/24 |
| | | | | Neighbourhood Playground | Play | 23/24 |
| | | | | | Irrigation | 23/24 |
| Hugh Johnson Boulevard Reserve | SHEIDOW PARK | Neighbourhood | Recreation - active | Plantings on steep hillsides to control weed growth. | Natural Lanscaping area | 21/22 |
| | | | | | Public Toilet | 21/22 |
| | | | | Regional Playground | Play | 21/22 |
| | | | | | Irrigation | 21/22 |
| Hughes Court Reserve | TROTT PARK | Local | Natural Landscaping area | Seat for school pick up waiting | Recreation - non active | 27/28 |
| Hume Street Reserve | SEAVIEW DOWNS | Local | Recreation - non active | Work with kindy to make this a useable space for the neighbourhood. Was added as a project for Fund My Neighbourhood. | Recreation - non active | 21/22 |
| Islington Drive Reserve | SHEIDOW PARK | Local | Recreation - non active | Desire line through park and around water could be formalised. | Linear / Linkage | 27/28 |
| Klippel Ave Reserve | TROTT PARK | Local | Recreation - non active | Construct Local Art Trail - Cycling and Walking Strategy | Local Trail | 23/24 |
| Lander Road Reserve | SHEIDOW PARK | Local | Recreation - non-active | Pathway to Patpa. Develop same time as Hugh Johnson. | Linear / Linkage | 22/23 |
| Matthew Street Reserve | OHALLORAN HILL | Local | Natural Landscaping area | Nature play and picnic bench. | Recreation - non active | 25/26 |

 Complete

SOUTHERN HILLS WARD

OPEN SPACE PROGRAM



Southern Hills - Open Space Works

| Reserve Name | Suburb | Hierarchy | Primary Classification | Recommended works and projects | Upgrade Service Level | Year |
|----------------------------------|----------------|---------------|--------------------------|--|--------------------------------------|-------|
| Miners Court Reserve | SHEIDOW PARK | Local | Recreation - non active | 3 v 3 basketball, netball ring, seating and landscaping | Recreation - active | 27/28 |
| Mitchell Street Reserve | SEAVIEW DOWNS | Local | Recreation - non active | Dog friendly reserve. Add 3 v 3 Basketball and Netball ring and sport goals? | Recreation - active / Sport | 26/27 |
| | | | | | Irrigation | 20/21 |
| Montague Drive Reserve | SHEIDOW PARK | Local | Natural Landscaping area | A desire line already exists through these reserves - formalise trails (as part of school access project) and add benches and seating elements along trail | Recreation - non active | 20/21 |
| Morford Reserve | SHEIDOW PARK | Local | Natural Landscaping area | | | |
| Morphett Road Reserve | OHALLORAN HILL | Local | Nature conservation | Formalise a trail to link bike riders to the recreation park. Cycling & Walking Strategy | Regional Trail | 24/25 |
| Nari Drive Reserve | SHEIDOW PARK | Local | Natural Landscaping area | Dog friendly reserve. Be mindful of native grasses. | Dog Park | 24/25 |
| | | | | C&W - can we pass through private property to join reserves? | Proposed local trail | |
| Peter Court Reserve | OHALLORAN HILL | Local | Nature conservation | Bike repair station and drink fountain with dog bowl. | Recreation - non active | 24/25 |
| Reserve Street Reserve | TROTT PARK | Regional | Dog Park | Construct Local Art Trail - Cycling and Walking Strategy. | Local Trail | 23/24 |
| | | | | Car Parking | | 28/29 |
| Roy Lander Reserve | SEAVIEW DOWNS | Neighbourhood | Recreation - active | Requires community consultation to determine open space improvements. | Recreation - active | 24/25 |
| | | | | | Irrigation | 24/25 |
| Sandy Glass Court Reserve | SHEIDOW PARK | Local | Play | Trail to primary school. Add school artwork / seating / drink fountain etc | Recreation - non active | 20/21 |
| Scarvel Avenue Reserve | TROTT PARK | Local | Natural Landscaping area | Cycling and walking Strategy. Construct Local Art Trail. Add seating | Recreation - non active | 23/24 |
| Skipper Close Reserve | HALLETT COVE | Local | Recreation - non active | Relocate seat on trail around water catchment. Drink fountain | Recreation - active | 20/21 |
| | | | | Local Playground | Play | 20/21 |
| South Road Reserve | OHALLORAN HILL | Local | Nature conservation | Trail from Hallet Bridge to Lander Road. Use bridge as a focal point of reserve? HERO open space using the bridge as a focal point? | Linear / Linkage | 28/29 |
| South Road Reserve | OHALLORAN HILL | Local | Nature conservation | | Recreation - non active | |
| South Road Reserve2 (Erin Place) | OHALLORAN HILL | Local | Nature conservation | | | |
| Southbank Boulevard Reserve | SHEIDOW PARK | Neighbourhood | Play | Neighbourhood Playground | Play | 25/26 |
| Spinnaker Circuit Reserve - West | SHEIDOW PARK | Local | Play | Drink fountain | Recreation - active | 24/25 |
| The Cove Oval and Sports Club | HALLETT COVE | Regional | Sport | To be considered after BMX moves and within Facilities Report | Recreation - active (Shade) | 24/25 |
| The Cove Oval and Sports Club | HALLETT COVE | Regional | Sport | | | |
| | | | | Neighbourhood Playground | Play | 24/25 |
| Tyson Avenue Reserve | TROTT PARK | Local | Recreation - non active | Construct Local Art Trail - Cycling and Walking Strategy | Local Trail | 23/24 |
| Wandana Reserve | SEAVIEW DOWNS | Local | Natural Landscaping area | Apply natural landscaping and tree planting. | Natural Lanscaping area | 27/28 |
| Westall Way Reserve | SHEIDOW PARK | Local | Play | | | 20/21 |
| | | | | | Irrigation | 20/21 |
| Wistow Crescent Reserve | TROTT PARK | Local | Play | Drink fountain. | Recreation - active (Drink Fountain) | 21/22 |
| | | | | Local Playground | Play | 21/22 |
| | | | | | Irrigation | 21/22 |
| | | | | | | |

 Complete

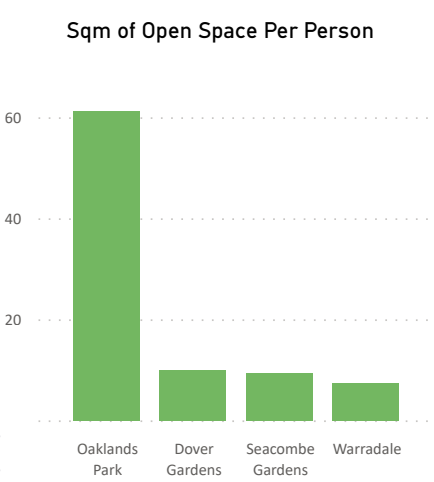
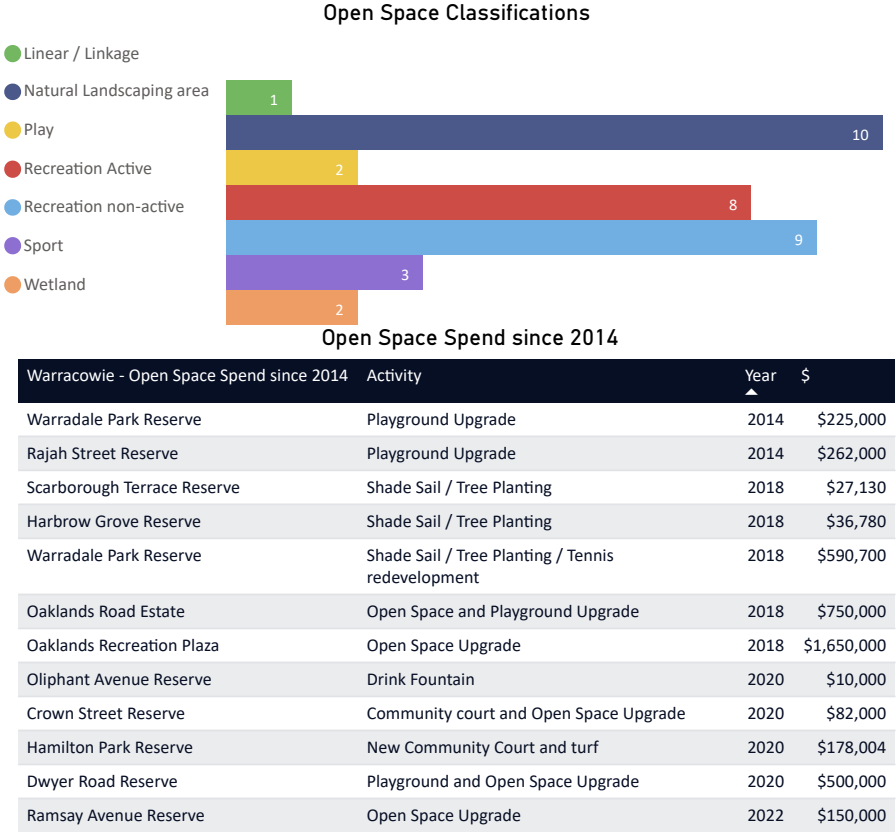
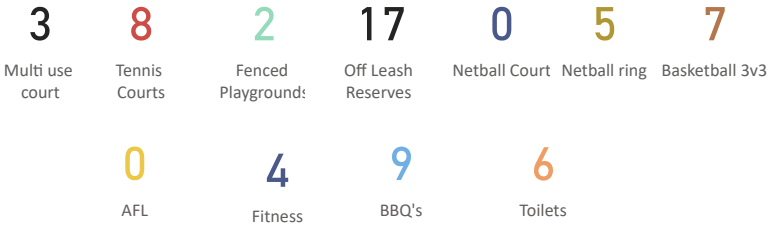
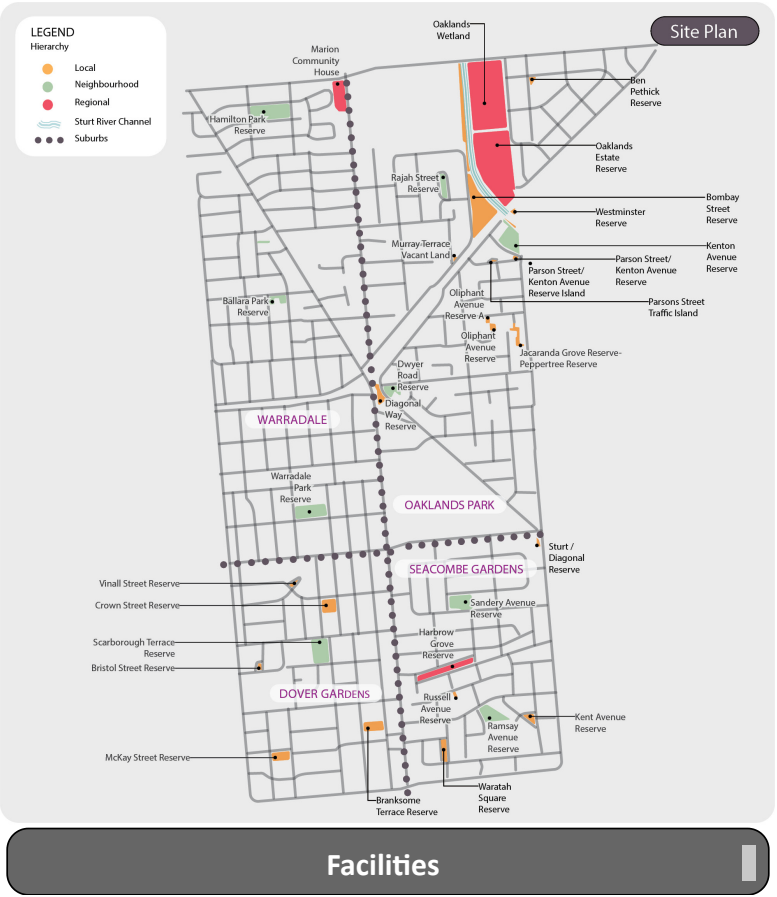
SOUTHERN HILLS WARD

OPEN SPACE PROGRAM



Southern Hills - Continue to maintain

| Reserve Name | Suburb | Hierarchy | Primary classification |
|---------------------------------|-----------------|-----------|------------------------------------|
| Alia Drive Reserve | Sheidow Park | Local | Wetland / Watercourse / Stormwater |
| Bayley Circuit Reserve | Trott Park | Local | Natural Landscaping area |
| Berrima Road Reserve | Sheidow Park | Local | Nature Conservation |
| Elura Avenue Reserve | Sheidow Park | Local | Recreation - non-active |
| Eyre St Reserve | Seaview Downs | Local | Natural Landscaping area |
| French Crescent Reserve | Trott Park | Local | Recreation - non active |
| Hamilton Court Reserve | Sheidow Park | Local | Wetland / Watercourse / Stormwater |
| Heysen Drive Reserve | Trott Park | Local | Linear / Linkage |
| Karkoo St Reserve | Seaview Downs | Local | Natural Landscaping area |
| O'Halloran Hill Recreation Park | O'Halloran Hill | State | Recreation - active |
| O'Halloran Hill Recreation Park | O'Halloran Hill | State | Recreation - active |
| O'Halloran Hill Recreation Park | O'Halloran Hill | State | Recreation - active |
| Percival Crescent Reserve | Trott Park | Local | Recreation - active |
| Phyllis Court Reserve | Trott Park | Local | Recreation - non active |
| Pryor Loop Reserve | Sheidow Park | Local | Natural Landscaping area |
| Strutt Court Reserve | Trott Park | Local | Recreation - non active |
| West Street Reserve | Seacliff Park | Local | Natural Landscaping area |
| West Street Reserve | Seacliff Park | Local | Road Reservation |
| Young Street Reserve | Trott Park | Local | Natural Landscaping area |



Open Space

Local Neighbourhood Regional

Playgrounds

Local Neighbourhood Regional



WARRACOWIE WARD

Warracowie - Open Space Works

| Reserve Name | Suburb | Hierarchy | Primary Classification | Recommended Works and Projects | Upgrade Service Level | Year |
|---|------------------|---------------|------------------------------------|--|---|-------|
| Ballara Park Reserve | WARRADALE | Neighbourhood | Sport | Work with the community and kindy to develop open space. Up-grade the courts to multi use. Fencing | Sport - renew tennis court Fencing | 22/23 |
| | | | | Local Playground | Play | 22/23 |
| | | | | Election commitment | Public Toilet | 22/23 |
| | | | | | Irrigation | 22/23 |
| Ben Pethick Reserve | MARION | Local | Play | Remove Play equipment and turf | Recreation - non active | 19/20 |
| | | | | | Irrigation | 24/25 |
| Bombay Street Reserve | OAKLANDS PARK | Local | Linear / Linkage | Work with Renewal SA to develop open space. | | |
| Branksome Terrace Reserve | DOVER GARDENS | Local | Recreation - non-active | Dog friendly reserve - drink fountain with dog bowl, seating. | Dog Park | 25/26 |
| Crown Street Reserve | DOVER GARDENS | Local | Recreation - non active | Shelter and picnic table. | Recreation - active | 20/21 |
| Diagonal Way Reserve (opp Dwyer) | OAKLANDS PARK | Local | Natural Landscaping area | Redevelop in line with the Oaklands Crossing upgrade and Dwyer Road playground upgrade. Separate Project. | | |
| Dwyer Road Reserve | OAKLANDS PARK | Neighbourhood | Recreation - active | | | |
| Hamilton Park Reserve | WARRADALE | Neighbourhood | Recreation - active | Low open space in Warradale - upgrade open space to best potential. Feedback already received by residents. | Recreation - active Shade | 23/24 |
| | | | | Neighbourhood Playground | Play | 23/24 |
| | | | | | Irrigation | 23/24 |
| Jacaranda Grove Reserve - Pepper-tree Reserve | OAKLANDS PARK | Local | Recreation - non active | Increased tree planting, tables and seating. Fencing | Recreation - non active | 24/25 |
| | | | | | Irrigation | 24/25 |
| Kenton Avenue Reserve | OAKLANDS PARK | Neighbourhood | Recreation - active | Replace and renew fitness equipment | Recreation - active | 27/28 |
| Marion Community House | WARRADALE | Local | Recreation - non active | Upgrade signage and develop open space to suit use of buildings. Remove permapine fence? | Recreation - non active | 24/25 |
| McKay Street Reserve | DOVER GARDENS | Local | Play | Drink fountain | Recreation - active | 27/28 |
| | | | | | Irrigation | 27/28 |
| Murray Tce Vacant Land | OAKLANDS PARK | Local | Natural Landscaping area | Apply natural landscaping and pathway near fence line. | Natural Landscaping area | 25/26 |
| Oaklands Recreation Plaza | OAKLANDS PARK | Regional | Wetland / Watercourse / Stormwater | Additional skate park infrastructure. Minor works and master plan 21/22, balance 27/28 or until matching grant funding. | Recreation - active | 27/28 |
| | | | | Minor works and master plan | Recreation - active | 21/22 |
| Oliphant Avenue Reserve - (small) | OAKLANDS PARK | Local | Recreation - non active | Develop the back block for recreation - non active. Native turf and plantings, seating etc. Review use in the future | Recreation - non active | 27/28 |
| Oliphant Avenue Reserve A - (large) | MARION | Local | Recreation - non active | | Drink fountain | 20/21 |
| | | | | | Irrigation (small) | 27/28 |
| Ramsay Avenue Reserve | SEACOMBE GARDENS | Neighbourhood | Recreation - active | Develop open space in partnership with Stella Maris school - suitable for sport, PE lessons, lunchtime play. Drink Fountain | Sport Recreation - active (drink fountain) | 21/22 |
| | | | | | Irrigation | 21/22 |

 Complete

WARRACOWIE WARD
OPEN SPACE PROGRAM



Warracowie - Open Space Works

| Reserve Name | Suburb | Hierarchy classification | Primary classification | Recommended Works and Projects | Upgrade Service Level | Draft Year |
|-----------------------------|------------------|--------------------------|------------------------|--|--|------------|
| Sandery Avenue Reserve | SEACOMBE GARDENS | Neighbourhood | Recreation - active | Drink fountain Replace chain mesh fence and add bottom rail to tennis court. Add another basketball ring to heavily used court. Fencing | Recreation - active (drink fountain) Sport Fencing | 25/26 |
| | | | | | Irrigation | 25/26 |
| Scarborough Terrace Reserve | DOVER GARDENS | Neighbourhood | Recreation - active | Neighbourhood Playground | Play | 25/26 |
| | | | | Fitness | Recreation (active) | 25/26 |
| Warradale Park Reserve | | Neighbourhood | Sport | Apply natural landscaping to reduce irrigation on site | Natural Landscaping area | 26/27 |
| | | | | | Irrigation | 26/27 |
| | | | | | | |

 Complete

WARRACOWIE WARD
OPEN SPACE PROGRAM

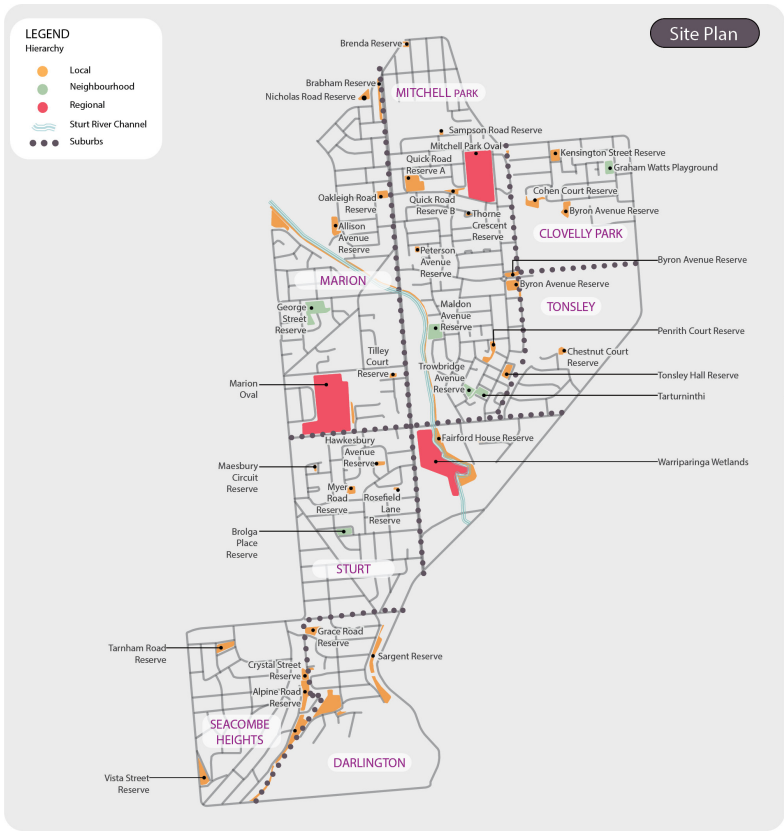


Warracowie - Continue to maintain

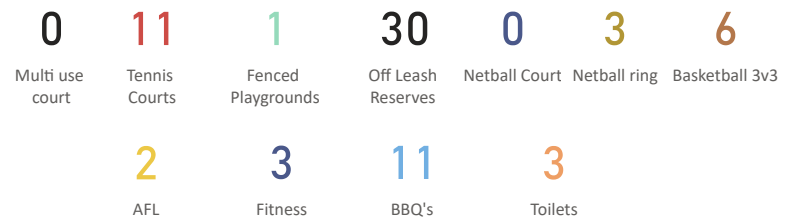
| Reserve Name | Suburb | Hierarchy | Primary Classification |
|--|------------------|---------------|------------------------------------|
| Bristol Street Reserve | DOVER GARDENS | Local | Recreation - non-active |
| Chambers Street Reserve | MARION | Local | Natural Landscaping area |
| Harbrow Grove Reserve | SEACOMBE GARDENS | Regional | Recreation - active |
| Kent Avenue Reserve | SEACOMBE GARDENS | Local | Natural Landscaping area |
| Minchinbury Tce Road Reserve (lawn outside Marion station) | MARION | Local | Linear / Linkage |
| Oaklands Road Estate | OAKLANDS PARK | Regional | Recreation - active |
| Oaklands Wetland | OAKLANDS PARK | Regional | Wetland / Watercourse / Stormwater |
| Oilphant Avenue Reserve (Sturt Linear Park) | MARION | Local | |
| Parsons St / Kenton Ave Reserve | OAKLANDS PARK | Local | Natural Landscaping area |
| Parsons St / Kenton Ave Reserve Island | OAKLANDS PARK | Local | Natural Landscaping area |
| Parsons St Traffic Island | OAKLANDS PARK | Local | Natural Landscaping area |
| Rajah Street Reserve | OAKLANDS PARK | Neighbourhood | Recreation - active |
| Russell Avenue Reserve | SEACOMBE GARDENS | Local | Natural Landscaping area |
| Sturt/ Diagonal Reserve (verge opp council offices) | SEACOMBE GARDENS | Local | Recreation - non active |
| Vinall Street Reserve | DOVER GARDENS | Local | Natural Landscaping area |
| Waratah Square Reserve | SEACOMBE GARDENS | Local | Recreation - non active |

WARRACOWIE WARD
OPEN SPACE PROGRAM



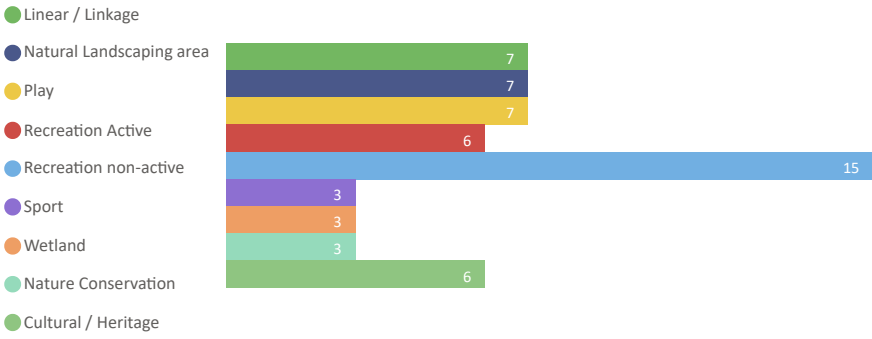


Facilities



WARRIPARINGA WARD

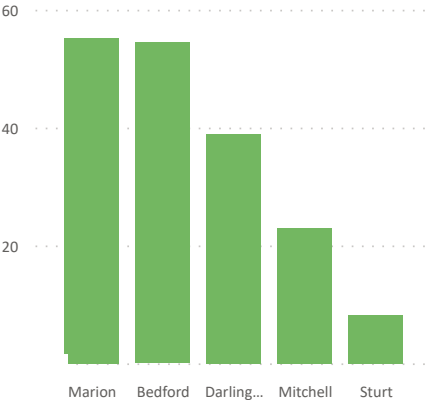
Open Space Classifications



Open Space Spend since 2014

| Warriparinga - Open Space Spend since 2014 | | Activity | Year | \$ |
|--|--|-----------------------------------|------|-----------|
| Brolga Place Reserve | | Shade Sail / Tree Planting | 2018 | \$31,100 |
| Maldon Avenue Reserve | | Tree planting | 2018 | \$5,500 |
| Marion Tennis Club | | Court lighting | 2019 | \$90,000 |
| Mitchell Park Oval | | Playground Upgrade and Shade Sail | 2019 | \$275,000 |
| Alpine / Mostyn Road Reserve | | Playground and Open Space Upgrade | 2020 | \$488,475 |
| Myer Road Reserve | | Open Space Upgrade | 2021 | \$25,000 |
| George Street Reserve | | Playground and Open Space Upgrade | 2021 | \$622,640 |
| Brolga Place Reserve | | Open Space Upgrade | 2022 | \$65,000 |
| Oakleigh Road Reserve | | Pathway | 2022 | \$35,000 |
| Peterson Avenue Reserve | | Playground and Open Space Upgrade | 2022 | \$136,182 |

Sqm of Open Space Per Person

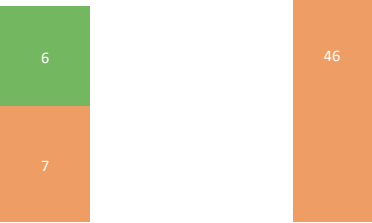


Open Space

Local Neighbourho... Regional

Playgrounds

Local Neighbourhood Regional



Warriparinga - Open Space Works

| Reserve Name | Suburb | Hierarchy | Primary Classification | Recommended works and projects | Upgrade Service Level | Year |
|---|------------------|---------------|--------------------------|--|--|-------|
| Alawoona Avenue Reserve 1 | MITCHELL PARK | Local | Recreation - non active | Entry Statements: Add roundabout into landscaping. Dependent on station layout | Recreation - non active | 23/24 |
| Alawoona Avenue Reserve 2 | MITCHELL PARK | Local | Natural Landscaping area | | Natural Landscaping area | 23/24 |
| Alison Avenue Reserve | MARION | Local | Play | Drink fountain and sports goals. Fencing | Sport Recreation - active (drink fountain) Fencing | 28/29 |
| Alpine Road Reserve | SEACOMBE HEIGHTS | Local | Play | Pathways, plantings, seats, apply natural landscape guidelines. Adventure Equipment. | Linear / Linkage | 19/20 |
| Alpine Road Reserve | SEACOMBE HEIGHTS | Local | Nature Conservation | | Recreation - active | 19/20 |
| Alpine Road Reserve | | | | Cycling and Walking Strategy | Cycling and Walking Strategy | 20/21 |
| Brolga Place Reserve | STURT | Neighbourhood | Play | The area around the basketball court requires remediation and lines need to be remarked. Sports goals in open area? BBQ added. Court to be upgraded and netball ring added >2030 | Recreation - active Recreation - non active (BBQ) | 21/22 |
| Chestnut Court Reserve | TONSLEY | Local | Natural Landscaping area | Until soil contamination is resolved this reserve cannot be used. | | |
| Cohen Court Reserve | CLOVELLY PARK | Local | Play | Regional Playground (In partersnhip) | Play | 23/24 |
| | | | | | Irrigation | 23/24 |
| Graham Watts Reserve (Cosgrove Hall) | CLOVELLY PARK | Neighbourhood | Recreation - active | Drink fountain. Look into design of hexagon building to see what we can do with that in the future. Needs a public toilet in the area. | Recreation - active Drink fountain Public toilet, Fencing | 24/25 |
| | | | | Local Playground | Play | 24/25 |
| | | | | | Irrigation | 24/25 |
| Crystal St Reserve (adjoining Alpine) | SEACOMBE HEIGHTS | Local | Recreation - non active | See Alpine development | | |
| Dana Court (adjoining Alpine) | SEACOMBE HEIGHTS | Local | Natural Landscaping area | | | |
| Fairford House Reserve | BEDFORD PARK | Local | Cultural / heritage | See Warriparinga Wetlands | | |
| George Street Reserve | MARION | Neighbourhood | Recreation - active | Opportunity to add sport infrastructure, including netball court. Multi use court - requires community consultation. | Sport - courts Recreation - active (shade) | 20/21 |
| | | | | Neighbourhood Playground | Play | 20/21 |
| | | | | | Irrigation | 20/21 |
| | | | | Car Park | | 22/23 |
| Grace Road Land | DARLINGTON | Local | Recreation - active | Ensure connections to Alpine Reserve and Seacombe Road | Recreation - non active | 27/28 |
| Hawkesbury Avenue Reserve | STURT | Local | Recreation - non active | Drink fountain | Recreation - active drink fountain | 23/24 |
| | | | | Local Playground | Play | 23/24 |
| | | | | | Irrigation | 23/24 |
| Jasmine Ave Reserve (next to marion oval) | MARION | Local | Recreation - non active | Pathway to oval - mulching around trees. | Natural Landscaping area | 25/26 |
| Maesbury Circuit Reserve | STURT | Local | Recreation - non active | Irrigation and re - grassing | Irrigation and re- grassing | 25/26 |
| Maldon Avenue Reserve | MITCHELL PARK | Neighbourhood | Recreation - active | Public toilet election commitment | Election committment of \$120,000 | 22/23 |
| Marion Oval | MARION | Regional | Recreation - active | Neighbourhood Playground | Play | 26/27 |
| Mitchell Park Oval / Reserve | MITCHELL PARK | Regional | Sport | Upgrade tennis court (western side) to multi purpose court and add lighting. (Requires new power board) | Sport | 21/22 |
| | | | | | Irrigation - Oval | 22/23 |
| | | | | | Irrigation - Reserve | 22/23 |

 Complete

WARRIPARINGA WARD
OPEN SPACE PROGRAM



Warriparinga - Open Space Works

| Reserve Name | Suburb | Hierarchy | Primary Classification | Recommended works and projects | Upgrade Service Level | Year |
|---------------------------------|------------------|---------------|------------------------------------|---|---|-------|
| Mostyn Road Reserve (Balconies) | DARLINGTON | Local | Recreation - non active | Consider this reserve when upgrading Alpine Road Reserve | Recreation - non active | 19/20 |
| Myer Road Reserve (Travers) | STURT | Local | Linear / Linkage | Replant as front lot is sold and then upgrade reserve with resident feedback | replant 20/21 | 20/21 |
| | | | | Fencing | Upgrade reserve with resident feedback 25/26 Fencing | 25/26 |
| | | | | | Irrigation | 25/26 |
| Nathan Court Reserve | SEACOMBE HEIGHTS | Local | Recreation - non active | Consider this reserve when upgrading Alpine Road Reserve | | |
| Nicholas Road Reserve | MARION | Local | Nature conservation | Apply natural landscaping, seating, nature play. Consider approaching church to develop basketball at their property. | Natural Landscaping area | 27/28 |
| Oakleigh Road Reserve | MARION | Local | Recreation - non active | Nature play elements. Possible pathway along fence line to bus stop (look at goat trail) + seat | Linear / Linkage | 21/22 |
| Penrith Court Reserve | MITCHELL PARK | Local | Recreation - active | | Irrigation | 25/26 |
| Peterson Avenue Reserve | MITCHELL PARK | Local | Play | Drink fountain | Recreation - active (Drink fountain) | 21/22 |
| | | | | | Local Playground | 21/22 |
| | | | | | Irrigation | 21/22 |
| Quick Road Reserve | MITCHELL PARK | Local | Recreation - non active | New furniture and seating. Drink fountain and dog bowl. | Recreation - active | 24/25 |
| Quick Road Reserve B | MITCHELL PARK | Local | Recreation - non active | Leave as is until Mitchell Park Oval is upgraded to understand what is required. | | 24/25 |
| Rosefield Lane Reserve | STURT | Local | Recreation - non active | Upgrade path and new plantings | Natural Landscaping area / upgrade path | 23/24 |
| Sampson Road Reserve | MITCHELL PARK | Local | Recreation - non active | Formalise pathways to school entrance, seating, planting to screen fences. Fencing | Linear / Linkage | 24/25 |
| Tarnham Road Reserve | SEACOMBE HEIGHTS | Local | Sport | Project to be carried out by Sport and Recreation team | | |
| Tarturninthi | MITCHELL PARK | Neighbourhood | Wetland / Watercourse / Stormwater | Pathways within reserve to be upgraded. | Recreation - active | 23/24 |
| | | | | | Irrigation | 23/24 |
| Tjirbruki Gateway | BEDFORD PARK | Local | Cultural / heritage | See Warriparinga Wetlands | | |
| Trowbridge Ave Reserve | MITCHELL PARK | Neighbourhood | Play | Upgrade basketball and add netball ring. Fencing | Recreation - active | 23/24 |
| | | | | Local Playground | Play | 23/24 |
| | | | | | Irrigation | 23/24 |
| Vista Street Reserve | SEACOMBE HEIGHTS | Local | Recreation - non active | Pathway, art, seating | Recreation - non active | 22/23 |
| Warriparinga Wetlands | BEDFORD PARK | Neighbourhood | Wetland / Watercourse / Stormwater | LKCC site - Extend BBQ slab so when cooking can look out onto oval, art work on slab | Recreation - active | 24/25 |
| Warriparinga Wetlands | BEDFORD PARK | Regional | Wetland / Watercourse / Stormwater | Add picnic table and seating Path from LKCC to BBQ and through garden Install seat in Fairford House garden Add a picnic table in courtyard and near dam Remediate septic tank Add logs around campfire Shade over BBQ Nature play on oval outside LKCC (mens group can burn animals into logs) New logs and sand for palti circle / stone hollow upgrade Drink fountain | | |

 Complete

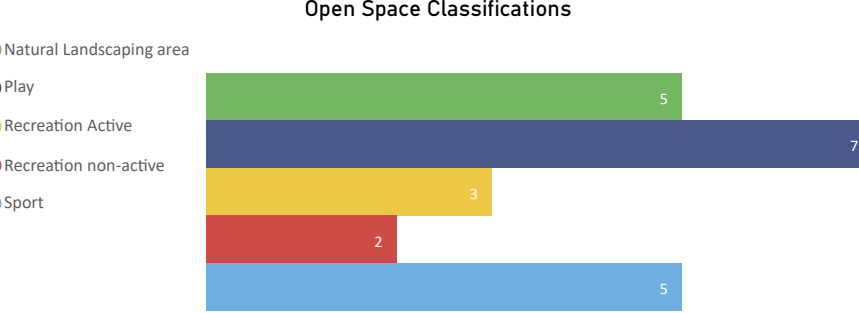

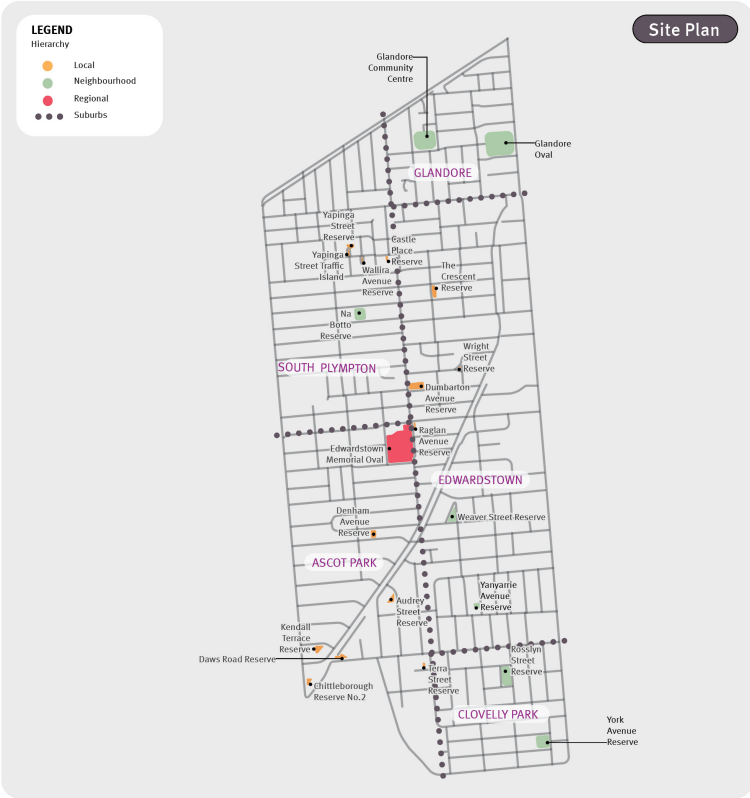
WARRIPARINGA WARD
OPEN SPACE PROGRAM



Warriparinga - Continue to maintain

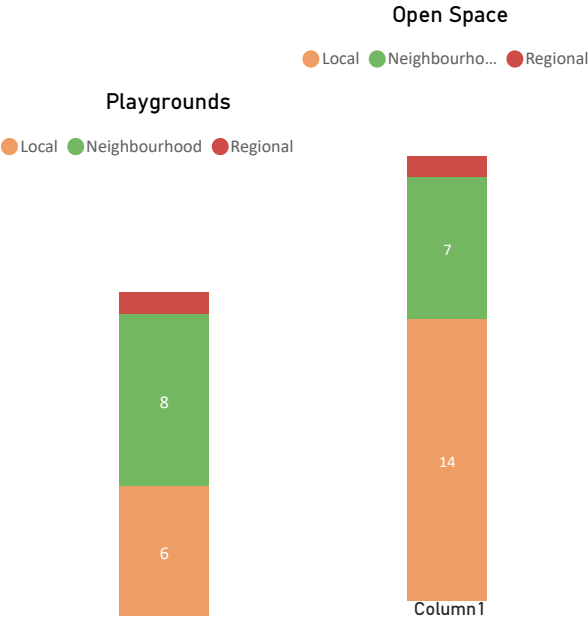
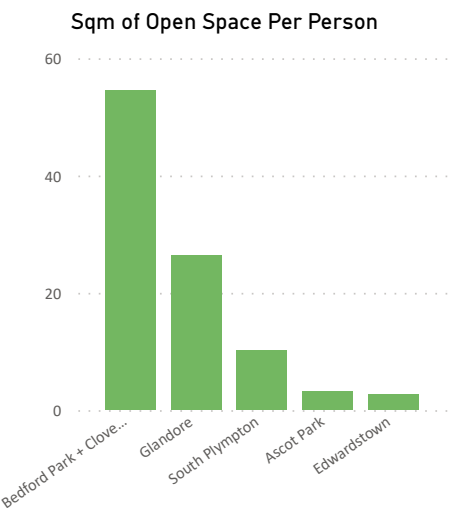
| Reserve Name | Suburb | Hierarchy | Primary Classification |
|---|---------------|-----------|---------------------------|
| Brabham Straight | Marion | Local | Natural Landscaping area |
| Brenda Street Reserve | Mitchell Park | Local | Natural Landscaping area |
| Byron Avenue Reserve | Clovelly Park | Local | Nature conservation |
| Kensington Street Reserve | Clovelly Park | Local | Recreation - non - active |
| Market St Square | Marion | Local | Cultural / heritage |
| Market St Square | Marion | Local | Cultural / heritage |
| Market St Square | Marion | Local | Cultural / heritage |
| Market St Square | Marion | Local | Cultural / heritage |
| Penrith Court Reserve | Mitchell Park | Local | Recreation - active |
| Sargent Reserve (alongside Southern Expressway) | Darlington | Local | Linear / Linkage |
| Sturt River Linear Park | | Local | Linear / Linkage |
| Sturt River Linear Park | | Local | Linear / Linkage |
| Sturt River Linear Park | | Local | Linear / Linkage |
| Sturt River Linear Park | | Local | Linear / Linkage |
| Thorne Crescent Reserve | Mitchell Park | Local | Natural Landscaping area |
| Tilley Court Reserve | Marion | Local | Play |
| Tonsley Hall Reserve | Mitchell Park | Local | Recreation - non active |





Open Space Spend since 2014

| Open Space | Activity | Year | \$ |
|---------------------------|--|------|-------------|
| Edwardstown Memorial Oval | Playground and Open Space Upgrade | 2015 | \$473,000 |
| Jervois Street Reserve | Playground / Shade and Shelter | 2018 | \$1,926,672 |
| Rosslyn Street Reserve | Shade Sail / Tree Planting | 2018 | \$28,000 |
| Sixth Avenue Reserve | Playground Upgrade and Shade Sail | 2018 | \$205,695 |
| First Avenue Reserve | Playground Upgrade | 2019 | \$95,250 |
| Glandore Oval | Court resurfacing / fencing / equipment | 2019 | \$130,000 |
| The Crescent | Playground and Open Space Upgrade | 2020 | \$125,250 |
| York Avenue Reserve | Court resurfacing / lighting/ drink fountain | 2020 | \$106,500 |
| Glandore Commuity Centre | Playground and Open Space Upgrade | 2021 | \$526,723 |
| Yanyarrie Avenue Reserve | Playground and Open Space Upgrade | 2021 | \$359,900 |
| Yapinga Street Reserve | New equipment | 2022 | \$20,000 |



WOODLANDS WARD

Woodlands - Open Space Works

| Reserve Name | Suburb | Hierarchy | Primary Classification | Recommended Works and Projects | Upgrade Service Level | Year |
|---------------------------|----------------|---------------|--------------------------|---|--|-------|
| Daws Road Reserve | ASCOT PARK | Local | Natural Landscaping area | Apply natural landscaping | Natural Landscaping area | 25/26 |
| Dumbarton Ave Reserve | | Local | Play | | Irrigation | 25/26 |
| Edwardstown Memorial Oval | SOUTH PLYMPTON | Regional | Sport | Public toilet | Sport | 22/23 |
| Glandore Community Centre | GLANDORE | Neighbourhood | Recreation - active | Develop recreation sport infrastructure on site - basketball upgrade, volleyball (beach?). Work with the site history to upgrade landscaping with cottage planting etc. Explore option of party pavillion for childrens parties. FUNDED THROUGH GRANT | Recreation - active (Shade) | 20/21 |
| | | | | Neighbourhood Playground | Play | 20/21 |
| | | | | Extensive Irrigation upgrade required | Recreation - active (irri-gation) | 20/21 |
| Rosslyn Street Reserve | CLOVELLY PARK | Neighbourhood | Recreation - active | Add recreational sport goals, drinking fountain. Apply natual landscaping and further tree planting to NE corner near playground. | Sport Recreation - active (drink fountain) Natural Landscaping | 22/23 |
| Terra Street Reserve | MITCHELL PARK | Local | Recreation - non active | Provide opportunity for recreation - non active, sustainability garden. Further review required | Recreation - non active | 22/23 |
| The Crescent Reserve | EDWARDSTOWN | Local | Play | Add recreational sport goals and natural landscaping. | Sport | 19/20 |
| Weaver Street Reserve | EDWARDSTOWN | Neighbourhood | Sport | Remove courts and club house. Upgrade 1 or 2 courts for multi use. Fencing | Sport Recreation - active (Shade) Fencing | 22/23 |
| | | | | Neighbourhood Playground | Play | 22/23 |
| | | | | | Irrigation | 22/23 |
| Yanyarrie Avenue Reserve | EDWARDSTOWN | Neighbourhood | Recreation - active | Demolish tennis court and upgrade open space. | Recreation - active (Shade) | 20/21 |
| | | | | Neighbourhood Playground | Play | 20/21 |
| | | | | | Irrigation | 20/21 |
| Yapinga Street Reserve | SOUTH PLYMPTON | Local | Play | Add a piece of play equipment suitable for younger children in conjunction with residents and kindy. | Recreation - active | 21/22 |
| York Avenue Reserve | CLOVELLY PARK | Neighbourhood | Sport | Drink fountain | Recreation - active | 21/22 |
| | | | | | | |

 Complete

WOODLANDS WARD
OPEN SPACE PROGRAM



Woodlands - Continue to maintain

| Reserve Name | Suburb | Hierarchy | Primary Classification |
|---|----------------|---------------|--------------------------|
| Audrey Street Reserve | ASCOT PARK | Local | Play |
| Castle Place Reserve | SOUTH PLYMPTON | Local | Natural Landscaping area |
| Edwardstown Memorial Oval | SOUTH PLYMPTON | Regional | Sport |
| First Ave Reserve | ASCOT PARK | Local | Play |
| Glandore Oval | EDWARDSTOWN | Neighbourhood | Sport |
| Jervois Street Reserve | SOUTH PLYMPTON | Neighbourhood | Play |
| Marion Road Triangle NE of Railway Bridge | ASCOT PARK | Local | Recreation - non active |
| Joan Herraman Reserve | ASCOT PARK | Local | Play |
| Raglan Avenue Reserve | EDWARDSTOWN | Local | Sport |
| Wallira Avenue Reserve | SOUTH PLYMPTON | Local | Natural Landscaping area |
| Wright Street Reserve | EDWARDSTOWN | Local | Natural Landscaping area |
| Yapinga Street Traffic Island | SOUTH PLYMPTON | Local | Natural Landscaping area |

WOODLANDS WARD
OPEN SPACE PROGRAM



APPENDIX A

TOILET PROVISION

Toilet Location

The provision of toilets within our open spaces is primarily based on the service levels within the Open Space and playground Frameworks. Prioritisation regarding the placement of toilets is given to the following open spaces within the service level hierarchy:

- State level open space
- Regional Playground sites
- Regional Open Space

The placement of toilets at open spaces which have not been classified within the above service levels can be considered on a case-by-case basis have regard to the following:

- The minimum service level is a Neighbourhood level open space or playground
- The reserves includes facilities with longer stay amenities such as sports courts, barbecues or a medium to large playground
- It is reasonable to expect that people would be using the park for extended periods and therefore a public facility extends the use and enjoyment of the space.
- A number of requests have been received and an assessment has shown that the site has high usage rates.

Opening Hours

- Council's toilet facilities should be made available during the times when the activity that occurs at the site can happen safely and there is reasonable surveillance over the land.
- At the very minimum, Council's public toilets should be open from 6am to 8pm, unless specific circumstances warrant otherwise.

Signage

Signage should be provided to each facility. At a minimum, signage associated with public toilets should include:

- On-site signs - Located on or around the facility itself and should be clear and legible and indicate the following:
 - male/female/unisex facilities
 - Opening hours
 - Disability access (if applicable)
 - Baby change facility (if applicable)
 - Contact details to report vandalism or maintenance issues
- On-line information – Council's website should provide a page dedicated to facilities in public open spaces and include the following information for each toilet:
 - The location
 - Opening hours
 - Facilities offered
 - Level of accessibility
 - Link to the National Public Toilet Map (www.toiletmap.gov.au)

In some cases, where toilets have direct access from a major public road, directional signage may be appropriate. A 'public toilet' sign could be attached to the street sign which points to the direction that the toilet is located.

APPENDIX B

DOG FRIENDLY AREAS

The management of dogs in open space will be guided by Council's Dog exercise off leash and on leash areas. These areas will be reviewed by the Community Safety team, in conjunction with Open Space and Recreation Planning.

Consideration should be given to making fenced playgrounds dog free areas. Community expectations within these areas is that children can play without interference with dogs. It is still expected that accredited assistance dogs as per section 21 of the Dog and Cat management Act 1995 will still be allowed access.

Formal Dog parks will be provided strategically across the city of Marion to provide formal dog off leash exercise areas. These formal dog parks will have the following attributes

- Perimeter fencing
- Air lock gates
- Drink fountains with dog bowls
- Seating

Construction of dog parks will follow the guidelines set out in "Unleashed: a guide to successful dog parks".

In addition to dog parks, Council will provide dog friendly open spaces within open space designated as off leash areas. These areas may have the following infrastructure to promote dog walking.

- Drink fountain with dog bowl
- Seating
- Trails
- Clear signage

Consideration should also be given to providing dog free areas.

APPENDIX C

WALKING AND CYCLING GUIDELINES

City of Marion
2018 – 2022

This document details options for improving the walking and cycling network in the City of Marion

Walking and cycling encourages healthy and active lifestyles, reduces traffic congestion and supports environmental sustainability.

The guidelines provide actions and priorities for delivering an improved walking and cycling environment. The guidelines can be found [here](#).

The Open Space Plan will

- Prioritise development of proposed regional and local networks
- Implement cycling and walking trails where corresponding open space is being developed

Trails will be developed to complement their hierarchy (either regional or local) and the environment in which they are planned.

Walking and cycling trails will be developed within the guidelines.