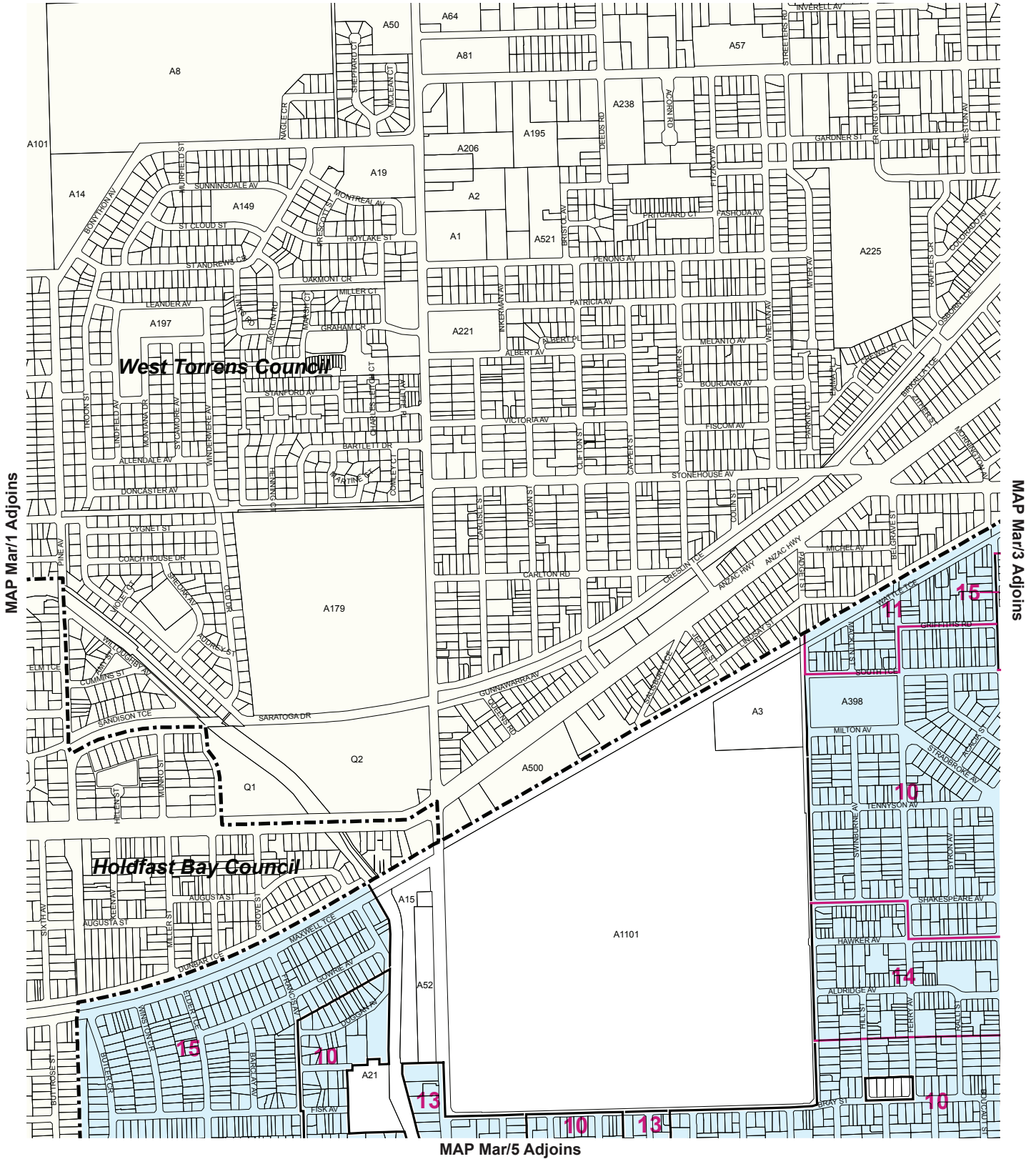


MAP Mar/1 Adjoins



Lamberts Conformal Conic Projection, GDA94

Policy Area

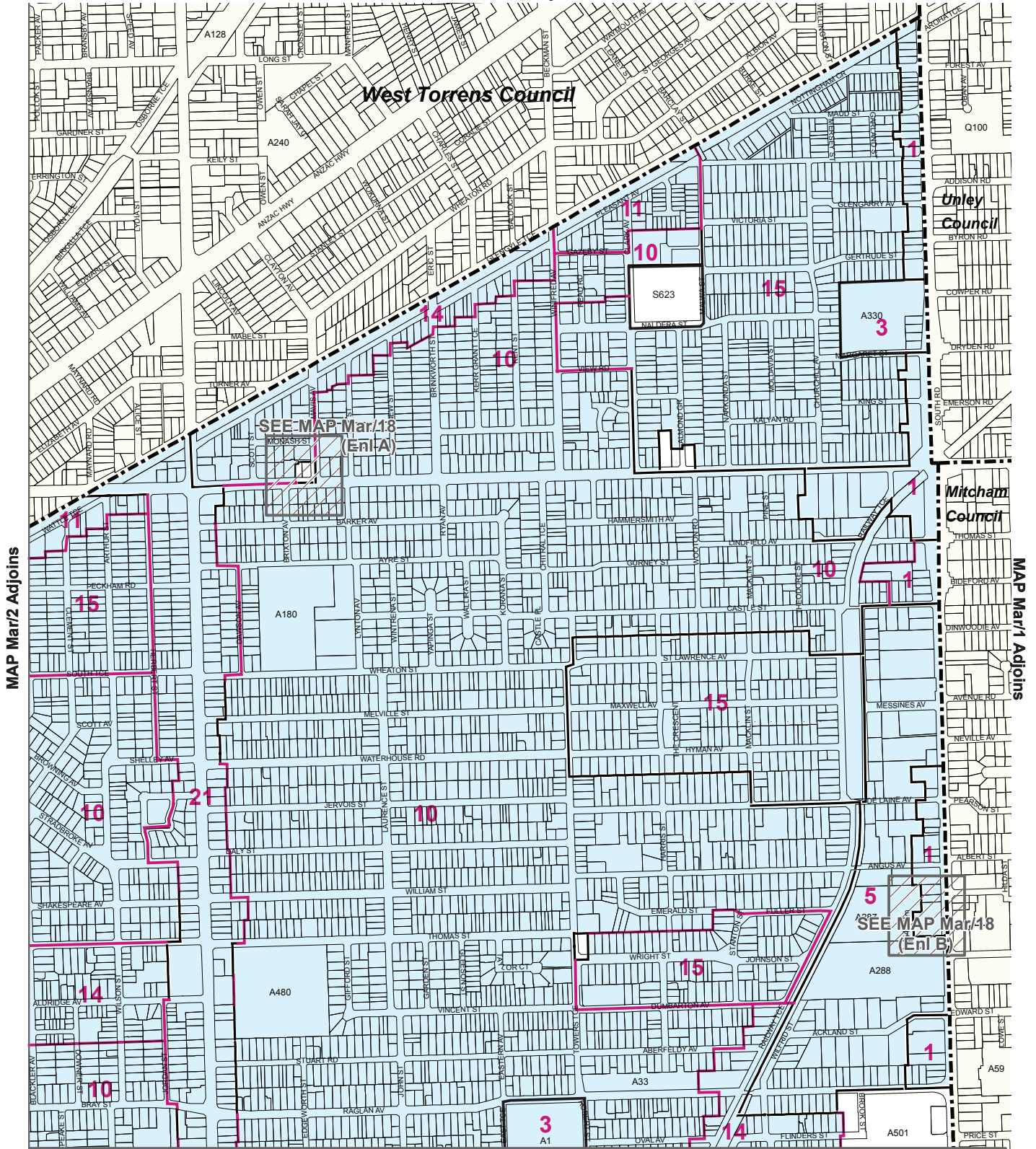
- 10 Marion Plains
- 11 Medium Density
- 13 Racecourse
- 14 Regeneration
- 15 Residential Character



Policy Area Map Mar/2

- Policy Area Boundary
- Development Plan Boundary

MAP Mar/1 Adjoins



MAP Mar/6 Adjoins

See enlargement map for accurate representation.
Lamberts Conformal Conic Projection, GDA94

Policy Area

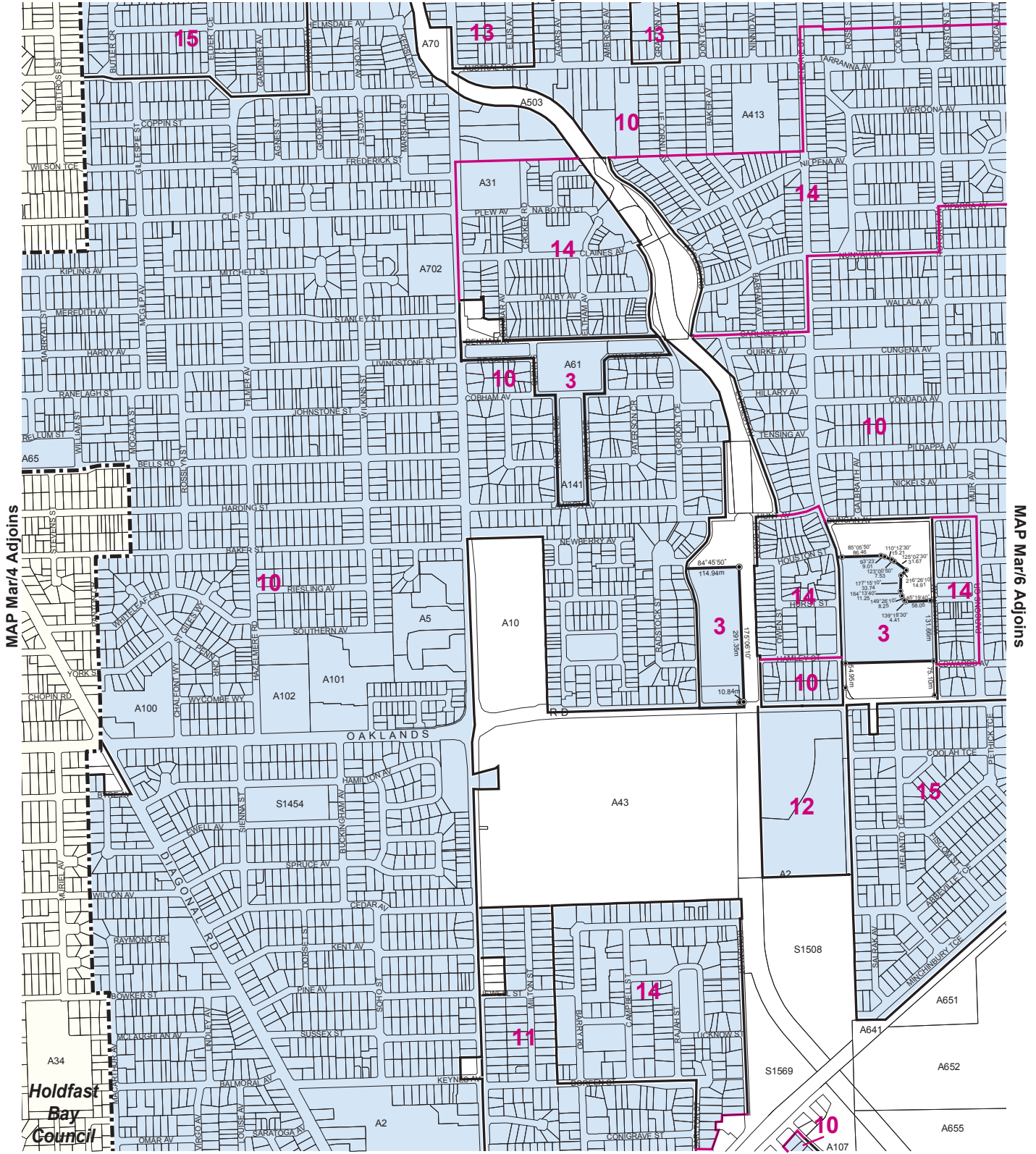
- 1 South Road
- 3 Recreation
- 5 Industry/Commerce Edwardstown
- 10 Marion Plains
- 11 Medium Density
- 14 Regeneration
- 15 Residential Character
- 21 Boulevard



Policy Area Map Mar/3

- Policy Area Boundary
- Development Plan Boundary

MAP Mar/2 Adjoins



MAP Mar/7 Adjoins

Lamberts Conformal Conic Projection, GDA94

Policy Area

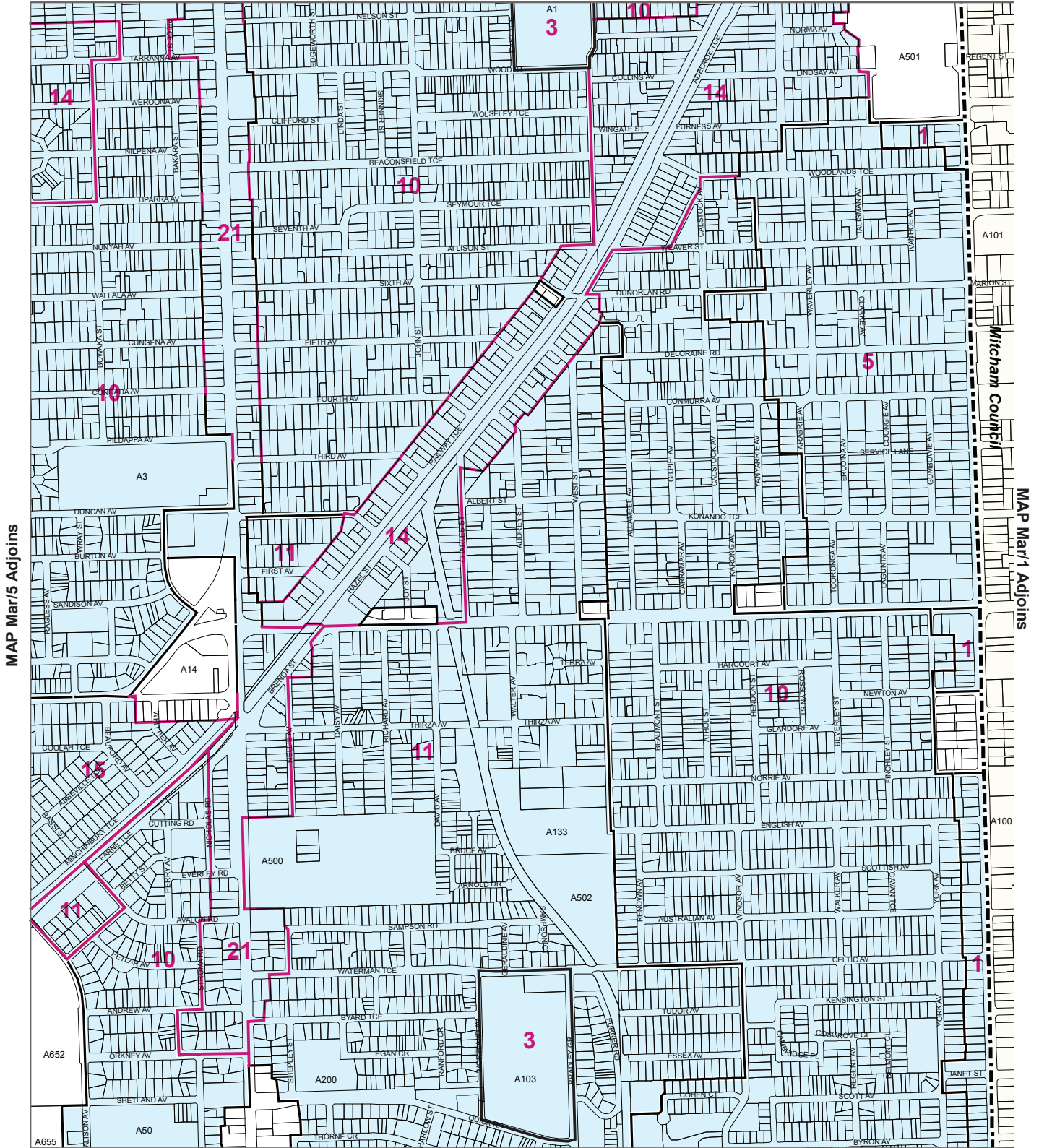
- 3 Recreation
- 10 Marion Plains
- 11 Medium Density
- 12 Oaklands Park
- 13 Racecourse
- 14 Regeneration
- 15 Residential Character



Policy Area Map Mar/5

- Policy Area Boundary
- Development Plan Boundary

MAP Mar/3 Adjoins



MAP Mar/5 Adjoins

MAP Mar/1 Adjoins

MAP Mar/8 Adjoins

Lamberts Conformal Conic Projection, GDA94

Policy Area

- 1 South Road
- 3 Recreation
- 5 Industry/Commerce Edwardstown
- 10 Marion Plains
- 11 Medium Density
- 14 Regeneration
- 15 Residential Character
- 21 Boulevard



Policy Area Map Mar/6

- Policy Area Boundary
- Development Plan Boundary

MARION COUNCIL

Version A 28/11/17